

NOTICE!!

These documents have been scanned!

Do not place un-scanned documents beneath this notice!

Do not remove this notice from this file!

GPO Jacket No. 560-102
Print Order 61540
Rise Business Services, LLC
Job=AZ15 5/22/2019



Box Number= AZ15076



Claim Begin-End: AMC396393-AMC396393

1 Initial Receipt



AZ15076-18

AMC396025-AMC396393

United States Department of the Interior
 Bureau of Land Management
 BUSINESS & SUPPORT SVCS DIV
 ONE N CENTRAL AVE SUITE 800
 PHOENIX, AZ 85004 -4427
 Phone: (602) 417-9200

Receipt

No:

1897899

Transaction #: 1960040

Date of Transaction: 04/03/2009

ENTERED INTO COMPUTER
 5/4/09 9:00

CUSTOMER:	KEVIN GILLETTE PO BOX 6 ASH FORK, AZ 86320-0006 US
-----------	--

LINE #	QTY	DESCRIPTION	REMARKS	UNIT PRICE	TOTAL
1	1.00	LOCATABLE MINERALS / MINING CLAIMS- NEW, UNADJUD, ONE OR MORE AUTH NOS / NEW MINING CLAIM PROCESSING FEE \$15 CASES: AMC396393/\$15.00		- n/a -	15.00
2	1.00	LOCATABLE MINERALS / MINING CLAIMS- NEW, UNADJUD, ONE OR MORE AUTH NOS / NEW MINING CLAIM LOCATION FEE \$30 CASES: AMC396393/\$30.00		- n/a -	30.00
3	1.00	LOCATABLE MINERALS / MINING CLAIMS- NEW, UNADJUD, ONE OR MORE AUTH NOS / NEW MINING CLM MAINT FEE \$125 (1993 CASES: AMC396393/\$125.00		- n/a -	125.00
TOTAL:					\$170.00

PAYMENT INFORMATION			
1	AMOUNT:	170.00	POSTMARKED: N/A
	TYPE:	CASH	RECEIVED: 04/03/2009
	NAME:	GILLETTE, KEVIN PO BOX 6 ASH FORK AZ 86320-0006 US	

REMARKS

This receipt was generated by the automated BLM Collections and Billing System and is a paper representation of a portion of the official electronic record contained therein.

NOTICE!!

These documents have been scanned!

Do not place un-scanned documents beneath this notice!

Do not remove this notice from this file!

GPO Jacket No. 560-102
Print Order 61540
Rise Business Services, LLC
Job=AZ15 5/22/2019



Box Number= AZ15076



Claim Begin-End: AMC396393-AMC396393

2 Correspondence



AZ15076-18

AMC396025-AMC396393

**NO
DOCUMENTS
FOUND**

NO DOCUMENTS FOUND
NO DOCUMENTS FOUND

NOTICE!!

These documents have been scanned!

Do not place un-scanned documents beneath this notice!

Do not remove this notice from this file!

GPO Jacket No. 560-102
Print Order 61540
Rise Business Services, LLC
Job=AZ15 5/22/2019



Box Number= AZ15076



Claim Begin-End: AMC396393-AMC396393

3 Transfers



AZ15076-18

AMC396025-AMC396393

When recorded mail to:

Perry Deiwert
10527 W. Salem Dr.
Sun City, Arizona 85351

396393

QUIT-CLAIM DEED

For the sum of \$10.00 (Ten Dollars) and other valuable consideration, receipt of which is hereby acknowledged, the undersigned hereby quit-claim to

Name: **Perry Deiwert**
Address: **10527 W. Salem Dr., Sun City, Arizona 85351**

&
Name: **David P Wicker**
Address: **17850 E. Roper Ave., Dewey, Arizona 86327**

All rights, title, or interest in and to the following described property situated in **YAVAPAI** County, State of Arizona. The following Placer or Lode Mining Claim known as: **PAY DIRT BLM AMC # AMC 396393**

Location: Township 11N Range 1E Section 015 Quarter Section(s) NE

**** Exempt pursuant to A.R.S. § 11:1134, A-6**

Owner(s): **Ysidro Gutierrez III** *Ysidro Gutierrez III*
Dated: 2/1/2016

State of Arizona) ss.
County of Maricopa)

Acknowledge and sworn to before me this 1st day of Feb, 2016

[Signature] My Commission Expires: 11.30.2016



Owner(s): **Theresa E. Gutierrez** *Theresa E. Gutierrez*
Dated: 2-2-16

State of Arizona) ss.
County of Maricopa)

Acknowledge and sworn to before me this 2 day of February, 2016

[Signature] My Commission Expires: 3/9/16
Notary Public

RECEIVED
CLM AZ STATE OFFICE
2016 FEB - 4 A 11:34
PHOENIX, ARIZONA

ENTERED
FEB 08 2016
BY: *ee*

KIMBERLEE WINN
Notary Public - State of Arizona
MARICOPA COUNTY
My Commission Expires
March 9, 2016

2
\$20

United States Department of the Interior
Bureau of Land Management
 LANDS/RECREATION & PLANNING
 ONE N CENTRAL AVE
 PHOENIX, AZ 85004 -2203
 Phone: 602-417-9200

Receipt

No: 3487644

Transaction #: 3587899	
Date of Transaction: 02/04/2016	
CUSTOMER:	
PERRY DEIWERT 10527W W SALEM DR SUN CITY, AZ 85351-4728 US	

LINE #	QTY	DESCRIPTION	REMARKS	UNIT PRICE	TOTAL
1	1.00	LOCATABLE MINERALS / MINING CLAIMS- NOT NEW-UNADJUD, ONE AUTH NO. ONLY / MINING CLAIM MONEY RECEIVED CASES: AMC396393/\$20.00	TRF/2	- n/a -	20.00
TOTAL:					\$20.00

PAYMENT INFORMATION			
1	AMOUNT:	20.00	POSTMARKED: N/A
	TYPE:	CASH	RECEIVED: 02/04/2016
	NAME:	DEIWERT, PERRY 10527W W SALEM DR SUN CITY AZ 85351-4728 US	

REMARKS

This receipt was generated by the automated BLM Collections and Billing System and is a paper representation of a portion of the official electronic record contained therein.

Ms Amy,

12 FEB 16

I SPOKE W/ PERRY DEIWERT
AND GOT ADDRESS AND PHONE#
FOR DAVID WICKER. MR WICKER
IS DEAF SO HE CALLED MR
WICKER'S FAMILY AND GOT
BACK WITH ME ON ADDRESS:
17850 W ROPER WAY
DEWEN, AZ 86327
413-329-6828

*UPDATED ADD. & PHONE IN LR2000

Iran -

Can you please find
the transfer document
for this claim. The
address for David Wicker
is rejecting in LR2000.

Is there a phone# or
anything to contact him?

Thanks - Amy

**DEPARTMENT OF THE INTERIOR
BUREAU OF LAND MANAGEMENT
MINING CLAIMS**

Run Date/Time: 02/11/2016 10:42 AM

(LIVE) Serial Register Page

Page 1 of

01 05-10-1872;017STAT0091;30USC26,28,34

Case Type 384101: LODE CLAIM

Claim Name: PAY DIRT

Commodity :

Case Disposition: ACTIVE

Required Maintenance Fee: \$155.00

Total Acres

20.660

Serial Number

AMC396393

Lead File Number

AMC396393

Name & Address			Int Rel
WICKER DAVID P	17850 E ROPER WAY	DEWEY, AZ 86327	CLAIMANT
DEIWERT PERRY	10527 W SALEM DR	SUN CITY, AZ 85351-4728	CLAIMANT

Mer Twp	Rng	Sec	Quadrant	District/Field Office	County
14	0110N	0010E	015 NE	HASSAYAMPA FO	YAVAPAI

Act Date	Code	Action	Action Remarks	Receipt Number
03/29/2009	403	LOCATION DATE		
04/03/2009	395	RECORDATION NOTICE RECD	1	1897899
07/29/2015	483	SMALL MINER CERT FILED	2016	
08/13/2014	782	MAINTENANCE FEE PAYMENT	2015;\$155	3101174
07/29/2015	480	EVID OF ASSMT FILED	2015	3353325
12/12/2014	480	EVID OF ASSMT FILED	2014	3189092
09/03/2013	483	SMALL MINER CERT FILED	2014	
09/03/2013	480	EVID OF ASSMT FILED	2013	2872426
08/17/2012	483	SMALL MINER CERT FILED	2013	
08/17/2012	480	EVID OF ASSMT FILED	2012	2633431
08/12/2011	483	SMALL MINER CERT FILED	2012	
08/12/2011	480	EVID OF ASSMT FILED	2011	2436705
08/23/2010	483	SMALL MINER CERT FILED	2011	
08/23/2010	480	EVID OF ASSMT FILED	2010	2198566
08/21/2009	483	SMALL MINER CERT FILED	2010	
08/21/2009	480	EVID OF ASSMT FILED	2009	1984268
04/03/2009	484	LOCATION YEAR / MAINTENANCE	2009	1897899
02/04/2016	396	TRF OF INTEREST FILED	GUTIERREZ THERESA E	3487644
02/04/2016	396	TRF OF INTEREST FILED	GUTIERREZ YSIDRO III	3487644
12/22/2014	488	ASSMT DOC RECEIVED	481;2014	3194910
08/14/2014	396	TRF OF INTEREST FILED	COBLE ROBERT	3101159
08/14/2014	396	TRF OF INTEREST FILED	COBLE ROBERT 1	3101159
09/02/2009	669	LAND STATUS CHECKED		
06/05/2009	396	TRF OF INTEREST FILED	GILLETTE KEVIN	1934892
06/03/2009	635	AMENDED LOCATION FILED	LLD	1932872
04/03/2009	501	ACCT ADV IN LEAD FILE	AMC396393;	
03/30/2009	404	COUNTY RECORDATION	0;4658;277	

Line Nr Remarks

**NO WARRANTY IS MADE BY BLM
FOR USE OF THE DATA FOR
PURPOSES NOT INTENDED BY BLM**

Amc 396393

When recorded mail to:

Ysidro Gutierrez III
19349 West Windsor Avenue
Buckeye, AZ. 85396

QUIT-CLAIM DEED

For the sum of \$10.00 (Ten Dollars) and other valuable consideration, receipt of which is hereby acknowledged, the undersigned hereby quit-claim to

Name: YSIDRO GUTIERREZ
Address: 19349 W. WINDSOR AVE, BUCKEYE AZ 85396 and

Name: THERESA GUTIERREZ
Address: 2235 W. CLARENDON AVE, PHOENIX AZ 85015

All right, title, or interest in and to the following described property situated in YAVAPAI County, State of Arizona.

The following Placer or Lode Mining Claim known as:

<u>Name of Claim</u>	<u>BLM AMC #</u>	<u>Location</u>
<u>PAY DIRT</u>	<u>Amc 396393</u>	Township <u>11N</u> Range <u>1E</u> Section <u>015</u> Quarter Section(s) <u>NE</u>

**** Exempt pursuant to A.R.S. § 11:1134, A-6**

Owner(s) Name(s):
ROBERT COBLE
APRIL COBLE


Signature(s):
Robert Coble
April Coble

Dated: 8-14-2014

State of Arizona)
) ss.
County of Maricopa)

Acknowledge and sworn to before me this 14TH day of AUGUST, 2014

Jessica Rojo-Lopez My Commission Expires: 05-13-2017
Notary Public



PHOENIX, ARIZONA

2014 AUG 14 A 10:58

LM AZ STATE OFFICE

ENTERED
AUG 25 2014
BY: pm

3101159

①
#26
CML

United States Department of the Interior
Bureau of Land Management
 LANDS/RECREATION & PLANNING
 ONE N CENTRAL AVE
 PHOENIX, AZ 85004 -2203
 Phone: 602-417-9200

Receipt

No: 3101159

Transaction #: 3192714	
Date of Transaction: 08/14/2014	
CUSTOMER:	
YSIDRO GUTIERREZ 19349 W WINDSOR AVE BUCKEYE, AZ 85396-5760 US	

LINE #	QTY	DESCRIPTION	REMARKS	UNIT PRICE	TOTAL
1	1.00	LOCATABLE MINERALS / MINING CLAIMS- NOT NEW-UNADJUD, ONE AUTH NO. ONLY / MINING CLAIM MONEY RECEIVED CASES: AMC396393/\$20.00	TRF/1	- n/a -	20.00
TOTAL:					\$20.00

PAYMENT INFORMATION			
1	AMOUNT:	20.00	POSTMARKED: N/A
	TYPE:	CASH	RECEIVED: 08/14/2014
	NAME:	GUTIERREZ, YSIDRO 19349 W WINDSOR AVE BUCKEYE AZ 85396-5760 US	

REMARKS

This receipt was generated by the automated BLM Collections and Billing System and is a paper representation of a portion of the official electronic record contained therein.

**DEPARTMENT OF THE INTERIOR
BUREAU OF LAND MANAGEMENT
MINING CLAIMS**

Run Date/Time: 01/15/2010 06:10 AM

(LIVE) Serial Register Page

Page 1 of 1

01 05-10-1872;017STAT0091;30USC26,28,34
Case Type 384101: LODE CLAIM
Claim Name: PAY DIRT
Commodity :
Case Disposition: ACTIVE

**Serial Number
AMC396393
Lead File Number
AMC396393**

Name & Address	Int Rel	% Interest
COBLE ROBERT 8617 W PARADISE DR PEORIA, AZ 85345-8179	CLAIMANT	0.000000

Mer Twp Rng Sec	Quadrant	District/Resource	County
14 0110N 0010E 015	NE	HASSAYAMPA FIELD OFFICE	YAVAPAI

Act Date	Code	Action	Action Remarks	Receipt Number
03/29/2009	403	LOCATION DATE		
04/03/2009	395	RECORDATION NOTICE RECD	1	1897899
08/21/2009	483	SMALL MINER CERT FILED	2010	
08/21/2009	480	EVID OF ASSMT FILED	2009	1984268
04/03/2009	484	LOCATION YEAR / MAINTENANCE	2009	1897899
09/02/2009	669	LAND STATUS CHECKED		
06/05/2009	396	TRF OF INTEREST FILED	GILLETTE KEVIN	1934892
06/03/2009	635	AMENDED LOCATION FILED	LLD	1932872
04/03/2009	501	ACCT ADV IN LEAD FILE	AMC396393;	
03/30/2009	404	COUNTY RECORDATION	0;4658;277	

Line Nr Remarks

Amc 396393

When recorded, mail to:

ROBERT COBLE
8617 W. PARADISE DRIVE
PEORIA AZ. 85345

Quit Claim Deed

For consideration of Ten dollars, and other valuable considerations, I or we, KEVIN GILLETTE

do hereby quit-claim to ROBERT COBLE OR APRIL COBLE

all right, title, or interest in the following real property situated in YAVAPAI County, Arizona:

PAYDIRT LODGE CLAIM AMC # 396393

RECEIVED
PLM AZ STATE OFFICE
2009 JUN -5 P 1:06
PHOENIX, ARIZONA

April Coble not added to claim. Only \$10 was paid.
AB

ENTERED INTO COMPUTER
7/1/09 AB

Dated this 30 day of May, 2009.

PO Box 6 ASHFORK AZ, 86320

KEVIN GILLETTE


Kevin Gillette

Robert Coble or

April Coble

State of *Arizona*
County of *Yavapai*

SS.



Robert Coble OR
April Coble

85345
8617 W. PARADISE DRIVE PEORIA AZ.

This instrument was acknowledged before me this 30 day of May, 2009.

by _____
In witness whereof I hereunto set my hand and official seal.

My Commission Expires 3/26/2010

Stacie Priest
Notary Public

1/50

United States Department of the Interior
Bureau of Land Management
 BUSINESS & SUPPORT SVCS DIV
 ONE N CENTRAL AVE SUITE 800
 PHOENIX, AZ 85004 -4427
 Phone: (602) 417-9200

Receipt

No: 1934892

Transaction #: 1998026	
Date of Transaction: 06/05/2009	
CUSTOMER:	KEVIN GILLETTE PO BOX 6 ASH FORK, AZ 86320-0006 US

LINE #	QTY	DESCRIPTION	REMARKS	UNIT PRICE	TOTAL
1	1.00	LOCATABLE MINERALS / MINING CLAIMS-NOT NEW-UNADJUD, ONE AUTH NO. ONLY / MINING CLAIM MONEY RECEIVED CASES: AMC396393/\$10.00	TRF (1)	- n/a -	10.00
TOTAL:					\$10.00

PAYMENT INFORMATION					
1	AMOUNT:	10.00	POSTMARKED:	N/A	
	TYPE:	CASH	RECEIVED:	06/05/2009	
	NAME:	GILLETTE, KEVIN PO BOX 6 ASH FORK AZ 86320-0006 US			

REMARKS

This receipt was generated by the automated BLM Collections and Billing System and is a paper representation of a portion of the official electronic record contained therein.

DEPARTMENT OF THE INTERIOR
BUREAU OF LAND MANAGEMENT
MINING CLAIMS
(MASS) Serial Register Page

RunDate/Time:05/05/09 03:12 PM

Page: 5 of 9

01 05-10-1872;017STAT0091;30USC26,28,34
Case Type 384101: LODE CLAIM
Commodity:
Claim Name: PAY DIRT
Case Disposition: ACTIVE

Serial Number
AMC396393
Lead File Number
AMC396393

<u>Name & Address</u>	<u>Int Rel</u>	<u>% Interest</u>
GILLETTE KEVIN PO BOX 6 ASH FORK, AZ 863200006	CLAIMANT	0.000000

<u>County/State</u>	<u>District</u>
YAVAPAI County, AZ	HASSAYAMPA FIELD OFFICE

<u>Mer Twp Rng Sec Subdivision</u>
14 0110N 0010E 015 NE

<u>Act Date</u>	<u>Code</u>	<u>Action Text</u>	<u>Action Remarks</u>	<u>Receipt Number</u>
03/29/2009	403	LOCATION DATE		
04/03/2009	395	RECORDATION NOTICE RECD	1	1897899
04/03/2009	484	LOCATION YEAR / MAINTENAN	2009	1897899
04/03/2009	501	ACCT ADV IN LEAD FILE	AMC396393;	
03/30/2009	404	COUNTY RECORDATION	0;4658;277	

<u>Line Nr</u>	<u>Remarks</u>
----------------	----------------

NOTICE!!

These documents have been scanned!

Do not place un-scanned documents beneath this notice!

Do not remove this notice from this file!

GPO Jacket No. 560-102
Print Order 61540
Rise Business Services, LLC
Job=AZ15 5/22/2019



Box Number= AZ15076



Claim Begin-End: AMC396393-AMC396393

4 Annual Filings



AZ15076-18

AMC396025-AMC396393

UNITED STATES
DEPARTMENT OF THE INTERIOR
BUREAU OF LAND MANAGEMENT

111

PER 396393

MAINTENANCE FEE WAIVER CERTIFICATION

FORM APPROVED
OMB NO. 1004-0114
Expires: January 31, 2020

SEE INSTRUCTIONS ON PAGE 2

- This small miner waiver is filed for the assessment year beginning on September 1, 2019 and ending on September 1, 2020
- The undersigned and all related parties owned ten or fewer mining claims, mill, or tunnel sites located and maintained on Federal lands in the United States of America on September 1, 2019.
- The undersigned have performed the assessment work required by law for each mining claim listed prior to filing this waiver and understand that by filing this form, the undersigned must file an affidavit of assessment work with the Bureau of Land Management (BLM) by the December 30th following the filing of this waiver.
- The undersigned understand that if the assessment work obligation has not yet come due under 30 U.S.C. 28 (for those claims in their first assessment year only), a notice of intent to hold reciting this condition must be recorded by the December 30th following the filing of this waiver.
- The undersigned understand that mill and tunnel sites may also be listed on this waiver and be waived from payment of the maintenance fee, and that a notice of intent to hold for these sites is required to be filed with the BLM by the December 30th following the filing of this waiver.
- The undersigned understand and acknowledge that pursuant to 43 U.S.C. 1212 and 18 U.S.C. 1001, the filing or recording of a false, fictitious, or fraudulent document with the BLM may result in a fine of up to \$250,000, a prison term not to exceed five years, or both.
- The mining claims, mill or tunnel sites for which this waiver from payment of the maintenance fees is requested are:

CLAIM OR SITE NAME	BLM RECORDATION SERIAL NUMBER
1. 396393 PAY DIRT ✓	.
2.	
3.	
4.	
5.	
6.	
7.	
8.	
9.	
10.	

The owner(s) (claimants) of the above mining claims and sites are:

DAVID P WICKER
 (Owner's Name - Please Print)
 PO BOX 1291
 (Owner's Mailing Address)

[Signature]
 (Owner's Signature)
 Dewey AZ 86327
 (City) (State) (Zip Code)

FERRY E DEIWERT
 (Owner's Name - Please Print)
 10527 W SALKM DR
 (Owner's Mailing Address)

[Signature]
 (Owner's Signature)
 Sun City AZ 85351
 (City) (State) (Zip Code)

(Owner's Name - Please Print)
 (Owner's Mailing Address)

(Owner's Signature)
 (City) (State) (Zip Code)

(Owner's Name - Please Print)
 (Owner's Mailing Address)

(Owner's Signature)
 (City) (State) (Zip Code)

(Continued on page 2)

ENTERED
 SEP 09 2019
 BY: _____

PHOENIX, ARIZONA
 2019 AUG -8 P 12:35
 RECEIVED
 STATE OFFICE

New my

(Owner's Name - Please Print)	(Owner's Signature)
(Owner's Mailing Address)	(City) (State) (Zip Code)
(Owner's Name - Please Print)	(Owner's Signature)
(Owner's Mailing Address)	(City) (State) (Zip Code)
(Owner's Name - Please Print)	(Owner's Signature)
(Owner's Mailing Address)	(City) (State) (Zip Code)
(Owner's Name - Please Print)	(Owner's Signature)
(Owner's Mailing Address)	(City) (State) (Zip Code)

18 U.S.C. 1001 and 43 U.S.C. 1212 make it a crime for any person knowingly and willfully to make to any department or agency of the United States any false, fictitious or fraudulent statements or representations as to any matter within its jurisdiction.

INSTRUCTIONS

1. This certification is made under the provisions of 43 U.S.C. § 1744 and 30 U.S.C. §28-28k and the regulations thereunder (43 CFR Part 3830).
2. The claimant(s) must fill in the dates in paragraph 1 for the beginning and ending of the assessment year for which this waiver is sought.
3. The claimant(s) must fill in the date in paragraph 2 for the beginning of the assessment year for which this waiver is sought.
4. All claim and site names and BLM serial numbers must be listed for the mining claims, mill sites, and tunnel sites for which the waiver is sought.
5. All owners of the mining claims, mill sites, and tunnel sites and their addresses must be given.
6. This waiver form must be signed by all the claimants or their designated agent, in original form. If an agent is designated, a notarized designation of agent, signed by all of the claimants with proper address given, must be submitted with this waiver.
7. This form must be filed no later than September 1st for the upcoming assessment year in the BLM State Office where the mining claims or sites are recorded, or the waiver cannot be granted by the BLM. (Example: To obtain a waiver for the assessment year 2012, which begins on September 1, 2011, you must qualify for and file for a waiver no later than September 1, 2011, in the proper BLM State Office.)
8. For all mining claims which require assessment work, you must record an affidavit of labor on or before the December 30th immediately following the filing of this waiver. For all other mining claims or sites waived, you must record a notice of intent to hold on or before the December 30th immediately following the filing of this waiver.
9. Mill and tunnel sites may also be listed on this waiver and be waived from payment of the maintenance fee. A notice of intent to hold for these sites is required to be filed by the December 30th following the filing of this waiver.

FOR OFFICIAL USE ONLY

UNITED STATES
DEPARTMENT OF THE INTERIOR
BUREAU OF LAND MANAGEMENT
MAINTENANCE FEE WAIVER CERTIFICATION

78

AMC 396393

FORM APPROVED
OMB NO. 1004-0114
Expires: January 31, 2020

SEE INSTRUCTIONS ON PAGE 2

1. This small miner waiver is filed for the assessment year beginning on September 1, 2018 and ending on September 1, 2019
2. The undersigned and all related parties owned ten or fewer mining claims, mill, or tunnel sites located and maintained on Federal lands in the United States of America on September 1, 2018.
3. The undersigned have performed the assessment work required by law for each mining claim listed prior to filing this waiver and understand that by filing this form, the undersigned must file an affidavit of assessment work with the Bureau of Land Management (BLM) by the December 30th following the filing of this waiver.
4. The undersigned understand that if the assessment work obligation has not yet come due under 30 U.S.C. 28 (for those claims in their first assessment year only), a notice of intent to hold reciting this condition must be recorded by the December 30th following the filing of this waiver.
5. The undersigned understand that mill and tunnel sites may also be listed on this waiver and be waived from payment of the maintenance fee, and that a notice of intent to hold for these sites is required to be filed with the BLM by the December 30th following the filing of this waiver.
6. The undersigned understand and acknowledge that pursuant to 43 U.S.C. 1212 and 18 U.S.C. 1001, the filing or recording of a false, fictitious, or fraudulent document with the BLM may result in a fine of up to \$250,000, a prison term not to exceed five years, or both.
7. The mining claims, mill or tunnel sites for which this waiver from payment of the maintenance fees is requested are:

CLAIM OR SITE NAME	BLM RECORDATION SERIAL NUMBER
1. <u>PAY DIRT</u>	<u>AMC 396393</u>
2.	
3.	
4.	
5.	
6.	
7.	
8.	
9.	
10.	

The owner(s) (claimants) of the above mining claims and sites are:

PERRY E. DEIWERT
(Owner's Name - Please Print)
10527 W. SALEM DR
(Owner's Mailing Address)

Perry E Deiwert
(Owner's Signature)
SUN CITY AZ 85357
(City) (State) (Zip Code)

DAVID P. WICKER
(Owner's Name - Please Print)
PO Box 1291
(Owner's Mailing Address)

[Signature]
(Owner's Signature)
Dewey AZ 86327
(City) (State) (Zip Code)

(Owner's Name - Please Print)

(Owner's Mailing Address)

(Owner's Signature)

(City) (State) (Zip Code)

(Owner's Name - Please Print)

(Owner's Mailing Address)

(Owner's Signature)


(City) (State) (Zip Code)

(Continued on page 2)

483
ENTERED
SEP 06 2018
BY: [Signature]

2018 JUN 27 12:05
PHOENIX, ARIZONA
RECEIVED
AZ STATE OFFICE

[Signature]



When Recorded Return Docur to:
PERRY E. DEIWERT
10527 W. SALEM DR
SUN CITY AZ 85351

396393
 443161

Check here is this is a change of address.

Telephone: 623 512 8052

E-mail address: _____

AFFIDAVIT OF PERFORMANCE OF ANNUAL WORK

1. State of Arizona, County of YAVAPAI ss:

2. I (Name) PERRY E. DEIWERT

3. Reside at (Address) 10527 W. SALEM DR

City SUN CITY County YAVAPAI

RECEIVED
 STATE OFFICE
 2018 JUN 27 P 12:05
 PHOENIX, ARIZONA
 BLM
 Date
 Stamp

State AZ ip 85351 being duly sworn, depose and say that I am a citizen of the United States, more than eighteen years of age, and that all of the facts set forth in this affidavit, subject to the provisions and penalties of 18 U.S.C. 1001 pertaining to the filing of false, fictitious, or fraudulent statements with the United States, are true and correct according to the best of my knowledge, information and belief.

4. Owner's name and address (If not shown in Items 1-3 above). _____

5. That I am personally acquainted with the mining claim(s). The work and improvements were made by and at the expense of the owner(s) of said claim(s). Said contiguous group of claims, listed on this document, are situated in the

(optional) Mining District; _____ County, Arizona.

Line No.	AMC NUMBER	CLAIM/SITE NAME	COUNTY RECORDER DATA (If available)	TWP	RNG	SEC
1	396393	PAY DIRT		11N	1E	15
2						
3						
4						
5						
6						

Form: MCF108
 Revised July 2014
 Page 1 of 2

ENTERED
 JUN 28 2018
 BY: R.A.M.

BLM
Date
Stamp

2010 JUN 27 P 12:05
PHOENIX, ARIZONA

RECEIVED
STATE OFFICE

7					
8					
9					
10					

6. That between the dates starting at 12 o'clock noon on September 1, 20 18 and ending at 12 o'clock noon on September 1, 20 19 at least \$ 100,000 dollars worth of work and improvements were done and performed upon said claim(s) or upon one or more of a contiguous group of claims for the benefit of all, wholly or partly outside of a contiguous group of claims for the benefit of all, not including the location work.

7. That the following persons were employed to perform the work and improvements described herein: PERRY E DEIWERT, DAVID P WICKER

8. That the work and improvements performed were: ACCESS ROAD MAINTENANCE
BACK filled holes

9. Dated: _____ Signature: _____

SUBSCRIBED AND SWORN TO before me, a Notary Public, this 23 day of June 2018

By: Lanny A Nelson

Notary Public Lanny A Nelson

My Commission Expires 02/27/2021



Bureau of Land Management
Arizona State Office
www.blm.gov/az

No. of Claims: _____ x \$10 = _____
Check No.: _____ Init. _____
Receipt No.: 4198197
For BLM Use Only

When Recorded Return Document to:

PERRY E. DEIWERT
10527 W. SALEM DR
SUN CITY AZ 85351

443161

Check here if this is a change of address.

Telephone: 623 512 8052

E-mail address: No

AFFIDAVIT OF PERFORMANCE OF ANNUAL WORK

1. State of Arizona, County of YAVAPAI ss:

2. I (Name) PERRY E. DEIWERT

3. Reside at (Address) 10527 W SALEM DR

City SUN CITY County MARICOPA

RECEIVED
MAY 28 10:00 AM
2018 JUN 27 P 12:05
PHOENIX, ARIZONA
BLM
Date
Stamp

State AZ Zip 85351 being duly sworn, depose and say that I am a citizen of the United States, more than eighteen years of age, and that all of the facts set forth in this affidavit, subject to the provisions and penalties of 18 U.S.C. 1001 pertaining to the filing of false, fictitious, or fraudulent statements with the United States, are true and correct according to the best of my knowledge, information and belief.

4. Owner's name and address (if not shown in Items 1-3 above).

5. That I am personally acquainted with the mining claim(s). The work and improvements were made by and at the expense of the owner(s) of said claim(s). Said contiguous group of claims, listed on this document, are situated in the

_____ (optional) Mining District; _____ County, Arizona.

Line No.	AMC NUMBER	CLAIM/SITE NAME	COUNTY RECORDER DATA (If available)	TWP	RNG	SEC
1	443161	Gold Gulch		11N	1E	15
2						
3						
4						
5						
6						

RECEIVED
 MARICOPA COUNTY STATE OFFICE
 PHOENIX, ARIZONA
 2018 JUN 27 P 12:05
 BLM
 Date
 Stamp

7						
8						
9						
10						

6. That between the dates starting at 12 o'clock noon on September 1, 20 18 and ending at 12 o'clock noon on September 1, 20 19 at least \$ 150.00 dollars worth of work and improvements were done and performed upon said claim(s) or upon one or more of a contiguous group of claims for the benefit of all, wholly or partly outside of a contiguous group of claims for the benefit of all, not including the location work.

7. That the following persons were employed to perform the work and improvements described herein: Chris Phillips, PERRY EDEWERT DAVID P. WICKER

8. That the work and improvements performed were: ACCESS ROAD MAINTENANCE BACK filled holes

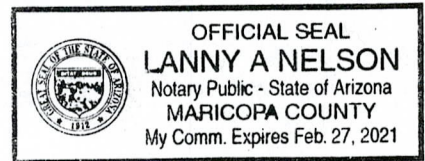
9. Dated: _____ Signature: _____

SUBSCRIBED AND SWORN TO before me, a Notary Public, this 23 day of June 20 18

By: Lanny A Nelson

Notary Public [Signature]

My Commission Expires 02/27/2021



Bureau of Land Management
 Arizona State Office
www.blm.gov/az

No. of Claims: _____ x \$10 = _____
 Check No.: _____ Init: 4198177
 Receipt No.: _____
 For BLM Use Only

Form: MCF108
 Revised July 2014
 Page 2 of 2

United States Department of the Interior
Bureau of Land Management
 DIV OF LANDS, MINRLS & ENERGY
 ONE N CENTRAL AVE
 PHOENIX, AZ 85004 -4427
 Phone: 602-417-9200

Receipt

No: 4198197

Transaction #: 4313057	
Date of Transaction: 06/27/2018	
CUSTOMER:	
PERRY DEIWERT 10527W W SALEM DR SUN CITY, AZ 85351-4728 US	

LINE #	QTY	DESCRIPTION	REMARKS	UNIT PRICE	TOTAL
1	1.00	LOCATABLE MINERALS / MINING CLAIMS- NOT NEW-UNADJUD, ONE AUTH NO. ONLY / MINING CLAIM MONEY RECEIVED CASES: AMC396393/\$20.00	POL 2018/3 WAV	- n/a -	20.00
TOTAL:					\$20.00

PAYMENT INFORMATION			
NOTE: Items will appear on credit card statement as "Bureau of Land Mgmt CO".			
1	AMOUNT:	20.00	POSTMARKED: N/A
	TYPE:	CREDIT CARD	RECEIVED: 06/27/2018
	NAME:	DEIWERT, PERRY 10527W W SALEM DR SUN CITY AZ 85351-4728 US	
	CARD NO:	XXXXXXXXXXXX9488	AUTH CODE: 027347
	NAME ON CARD:	PERRY E DEIWERT	
	SIGNATURE:		

REMARKS

This receipt was generated by the automated BLM Collections and Billing System and is a paper representation of a portion of the official electronic record contained therein.

UNITED STATES
DEPARTMENT OF THE INTERIOR
BUREAU OF LAND MANAGEMENT

168

ERG

Amc 396393

MAINTENANCE FEE WAIVER CERTIFICATION

FORM APPROVED
OMB NO. 1004-0114
Expires: January 31, 2020

SEE INSTRUCTIONS ON PAGE 2

- This small miner waiver is filed for the assessment year beginning on September 1, 2017 and ending on September 1, 2018.
- The undersigned and all related parties owned ten or fewer mining claims, mill, or tunnel sites located and maintained on Federal lands in the United States of America on September 1, 2017.
- The undersigned have performed the assessment work required by law for each mining claim listed prior to filing this waiver and understand that by filing this form, the undersigned must file an affidavit of assessment work with the Bureau of Land Management (BLM) by the December 30th following the filing of this waiver.
- The undersigned understand that if the assessment work obligation has not yet come due under 30 U.S.C. 28 (for those claims in their first assessment year only), a notice of intent to hold reciting this condition must be recorded by the December 30th following the filing of this waiver.
- The undersigned understand that mill and tunnel sites may also be listed on this waiver and be waived from payment of the maintenance fee, and that a notice of intent to hold for these sites is required to be filed with the BLM by the December 30th following the filing of this waiver.
- The undersigned understand and acknowledge that pursuant to 43 U.S.C. 1212 and 18 U.S.C. 1001, the filing or recording of a false, fictitious, or fraudulent document with the BLM may result in a fine of up to \$250,000, a prison term not to exceed five years, or both.
- The mining claims, mill or tunnel sites for which this waiver from payment of the maintenance fees is requested are:

CLAIM OR SITE NAME	BLM RECORDATION SERIAL NUMBER
1. <u>PAY DIRT</u>	<input checked="" type="checkbox"/> <u>396393</u>
2.	
3.	
4.	
5.	
6.	
7.	
8.	
9.	
10.	

The owner(s) (claimants) of the above mining claims and sites are:

PERRY & DEIWERT
(Owner's Name - Please Print)
10527 W. SALEM DR
(Owner's Mailing Address)

Perry & Deiwert
(Owner's Signature)
SAV CITY AZ 85351
(City) (State) (Zip Code)

David P Wicker
(Owner's Name - Please Print)
PO BOX 1291
(Owner's Mailing Address)

David Wicker
(Owner's Signature)
Dewey AZ 86321
(City) (State) (Zip Code)

(Owner's Name - Please Print)

(Owner's Mailing Address)

(Owner's Signature)

(City) (State) (Zip Code)

2017 AUG 11 A 10:37
(Owner's Name - Please Print)

(Owner's Mailing Address)

483
(Owner's Signature)

(City) (State) (Zip Code)

PHOENIX, ARIZONA
RECEIVED
BLM AZ STATE OFFICE

ENTERED
AUG 31 2017
BY: fr

NWV

(Owner's Name - Please Print)	(Owner's Signature)
(Owner's Mailing Address)	(City) (State) (Zip Code)
(Owner's Name - Please Print)	(Owner's Signature)
(Owner's Mailing Address)	(City) (State) (Zip Code)
(Owner's Name - Please Print)	(Owner's Signature)
(Owner's Mailing Address)	(City) (State) (Zip Code)
(Owner's Name - Please Print)	(Owner's Signature)
(Owner's Mailing Address)	(City) (State) (Zip Code)

18 U.S.C. 1001 and 43 U.S.C. 1212 make it a crime for any person knowingly and willfully to make to any department or agency of the United States any false, fictitious or fraudulent statements or representations as to any matter within its jurisdiction.

INSTRUCTIONS

1. This certification is made under the provisions of 43 U.S.C. § 1744 and 30 U.S.C. §28-28k and the regulations thereunder (43 CFR Part 3830).
2. The claimant(s) must fill in the dates in paragraph 1 for the beginning and ending of the assessment year for which this waiver is sought.
3. The claimant(s) must fill in the date in paragraph 2 for the beginning of the assessment year for which this waiver is sought.
4. All claim and site names and BLM serial numbers must be listed for the mining claims, mill sites, and tunnel sites for which the waiver is sought.
5. All owners of the mining claims, mill sites, and tunnel sites and their addresses must be given.
6. This waiver form must be signed by all the claimants or their designated agent, in original form. If an agent is designated, a notarized designation of agent, signed by all of the claimants with proper address given, must be submitted with this waiver.
7. This form must be filed no later than September 1st for the upcoming assessment year in the BLM State Office where the mining claims or sites are recorded, or the waiver cannot be granted by the BLM. (Example: To obtain a waiver for the assessment year 2012, which begins on September 1, 2011, you must qualify for and file for a waiver no later than September 1, 2011, in the proper BLM State Office.)
8. For all mining claims which require assessment work, you must record an affidavit of labor on or before the December 30th immediately following the filing of this waiver. For all other mining claims or sites waived, you must record a notice of intent to hold on or before the December 30th immediately following the filing of this waiver.
9. Mill and tunnel sites may also be listed on this waiver and be waived from payment of the maintenance fee. A notice of intent to hold for these sites is required to be filed by the December 30th following the filing of this waiver.

FOR OFFICIAL USE ONLY

PHOENIX, ARIZONA

2017 AUG 11 A 10:37

RECEIVED
BLM AZ STATE OFFICE

396393

When Recorded Return Document to:

DAVID P WICKER
PO BOX 1291
Dewey AZ 86327

Check here is this is a change of address.

Telephone: 413 329 6828

E-mail address: N/A

AFFIDAVIT OF PERFORMANCE OF ANNUAL WORK

1. State of Arizona, County of YAVAPAI ss:
2. I (Name) DAVID P WICKER
3. Reside at (Address) PO BOX 1291

RECEIVED
BLM AZ STATE OFFICE
2017 AUG - 8 A 9:43
PHOENIX, ARIZONA
BLM
Date
Stamp

City Dewey County AZ

State AZ zip 86327 being duly sworn, depose and say that I am a citizen of the United States, more than eighteen years of age, and that all of the facts set forth in this affidavit, subject to the provisions and penalties of 18 U.S.C. 1001 pertaining to the filing of false, fictitious, or fraudulent statements with the United States, are true and correct according to the best of my knowledge, information and belief.

4. Owner's name and address (If not shown in Items 1-3 above).

5. That I am personally acquainted with the mining claim(s). The work and improvements were made by and at the expense of the owner(s) of said claim(s). Said contiguous group of claims, listed on this document, are situated in the

(optional) Mining District; _____ County, Arizona.

Line No.	AMC NUMBER	CLAIM/SITE NAME	COUNTY RECORDER DATA (If available)	TWP	RNG	SEC
1	396393	XXXXXXXXXX		11N	1E	15
2		PAY DIRT				
3						
4						
5						
6						

ENTERED
AUG 09 2017
BY: RAM

RECEIVED
 BLM AZ STATE OFFICE
 2011 AUG - 8 A 9:43
 PHOENIX, ARIZONA
 BLM
 Date
 Stamp

7					
8					
9					
10					

6. That between the dates starting at 12 o'clock noon on September 1, 20 17 and ending at 12 o'clock noon on September 1, 20 18 at least \$ 100.00 dollars worth of work and improvements were done and performed upon said claim(s) or upon one or more of a contiguous group of claims for the benefit of all, wholly or partly outside of a contiguous group of claims for the benefit of all, not including the location work.

7. That the following persons were employed to perform the work and improvements described herein: PERRY E DEWERT, DAVID P WICKER

8. That the work and improvements performed were: Access Road Maintenance

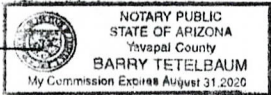
9. Dated: 8-8-17 Signature: Perry E Dewert

SUBSCRIBED AND SWORN TO before me, a Notary Public, this 5th day of AUGUST 2017

By: PERRY DEWERT, DAVID WICKER

Notary Public [Signature]

My Commission Expires 31 AUG-2020



Bureau of Land Management
 Arizona State Office
www.az.blm.gov

No. of Claims: 1 x \$10 = 10.00
 Check No.: CASH Init. [Signature]
 Receipt No.: 3926202
 For BLM Use Only

United States Department of the Interior
Bureau of Land Management
 DIV OF LANDS, MINRLS & ENERGY
 ONE N CENTRAL AVE
 PHOENIX, AZ 85004 -4427
 Phone: 602-417-9200

Receipt

No: 3926202

Transaction #: 4035742	
Date of Transaction: 08/08/2017	
CUSTOMER:	
	DAVID WICKER PO BOX 1291 DEWEY, AZ 86327-1291 US

LINE #	QTY	DESCRIPTION	REMARKS	UNIT PRICE	TOTAL
1	1.00	LOCATABLE MINERALS / MINING CLAIMS- NOT NEW-UNADJUD, ONE AUTH NO. ONLY / MINING CLAIM MONEY RECEIVED CASES: AMC396393/\$10.00	2017 POL (1)	- n/a -	10.00
TOTAL:					\$10.00

PAYMENT INFORMATION					
1	AMOUNT:	10.00	POSTMARKED:	N/A	
	TYPE:	CASH	RECEIVED:	08/08/2017	
	NAME:	WICKER, DAVID PO BOX 1291 DEWEY AZ 86327-1291 US			

REMARKS

This receipt was generated by the automated BLM Collections and Billing System and is a paper representation of a portion of the official electronic record contained therein.

UNITED STATES
DEPARTMENT OF THE INTERIOR
BUREAU OF LAND MANAGEMENT
MAINTENANCE FEE WAIVER CERTIFICATION

171

[Handwritten signature]

396393
FORM APPROVED
OMB NO. 1004-0114
Expires: October 31, 2016

SEE INSTRUCTIONS ON PAGE 2

- This small miner waiver is filed for the assessment year beginning on September 1, 2016 and ending on September 1, 2017.
- The undersigned and all related parties owned ten or fewer mining claims, mill, or tunnel sites located and maintained on Federal lands in the United States of America on September 1, 2016
- The undersigned have performed the assessment work required by law for each mining claim listed prior to filing this waiver and understand that by filing this form, the undersigned must file an affidavit of assessment work with the Bureau of Land Management (BLM) by the December 30th following the filing of this waiver.
- The undersigned understand that if the assessment work obligation has not yet come due under 30 U.S.C. 28 (for those claims in their first assessment year only), a notice of intent to hold reciting this condition must be recorded by the December 30th following the filing of this waiver.
- The undersigned understand that mill and tunnel sites may also be listed on this waiver and be waived from payment of the maintenance fee, and that a notice of intent to hold for these sites is required to be filed with the BLM by the December 30th following the filing of this waiver.
- The undersigned understand and acknowledge that pursuant to 43 U.S.C. 1212 and 18 U.S.C. 1001, the filing or recording of a false, fictitious, or fraudulent document with the BLM may result in a fine of up to \$250,000, a prison term not to exceed five years, or both.
- The mining claims, mill or tunnel sites for which this waiver from payment of the maintenance fees is requested are:

CLAIM OR SITE NAME	BLM RECORDATION SERIAL NUMBER
1. <u>PAY DIRT</u>	<u>AMC 39 6393</u> ✓
2.	
3.	
4.	
5.	
6.	
7.	
8.	
9.	
10.	

The owner(s) (claimants) of the above mining claims and sites are:

PERRY E. DELWERT
(Owner's Name - Please Print)
10527 W. SAGEH DR
(Owner's Mailing Address)

Perry E Delwert
(Owner's Signature)
SEP CITY AZ 85351
(City) (State) (Zip Code)

DAVID P WICKER
(Owner's Name - Please Print)
17850 E. ROPER AVE
(Owner's Mailing Address)

David Wicker
(Owner's Signature)
DEWEY AZ 86327
(City) (State) (Zip Code)

(Owner's Name - Please Print)

(Owner's Mailing Address)

(Owner's Signature)

(City) (State) (Zip Code)

(Owner's Name - Please Print)

(Owner's Mailing Address)

(Owner's Signature)

(City) (State) (Zip Code)

(Continued on page 2)

ENTERED
483
AUG 31 2016
BY: *[Signature]*

PHOENIX, ARIZONA
2016 AUG - 8 A 10:27
RECEIVED
BLM AZ STATE OFFICE

[Handwritten initials]

(Owner's Name - Please Print)	(Owner's Signature)		
(Owner's Mailing Address)	(City)	(State)	(Zip Code)
(Owner's Name - Please Print)	(Owner's Signature)		
(Owner's Mailing Address)	(City)	(State)	(Zip Code)
(Owner's Name - Please Print)	(Owner's Signature)		
(Owner's Mailing Address)	(City)	(State)	(Zip Code)
(Owner's Name - Please Print)	(Owner's Signature)		
(Owner's Mailing Address)	(City)	(State)	(Zip Code)

18 U.S.C. 1001 and 43 U.S.C. 1212 make it a crime for any person knowingly and willfully to make to any department or agency of the United States any false, fictitious or fraudulent statements or representations as to any matter within its jurisdiction.

INSTRUCTIONS

1. This certification is made under the provisions of 43 U.S.C. § 1744 and 30 U.S.C. §28-28k and the regulations thereunder (43 CFR Part 3830).
2. The claimant(s) must fill in the dates in paragraph 1 for the beginning and ending of the assessment year for which this waiver is sought.
3. The claimant(s) must fill in the date in paragraph 2 for the beginning of the assessment year for which this waiver is sought.
4. All claim and site names and BLM serial numbers must be listed for the mining claims, mill sites, and tunnel sites for which the waiver is sought.
5. All owners of the mining claims, mill sites, and tunnel sites and their addresses must be given.
6. This waiver form must be signed by all the claimants or their designated agent, in original form. If an agent is designated, a notarized designation of agent, signed by all of the claimants with proper address given, must be submitted with this waiver.
7. This form must be filed no later than September 1st for the upcoming assessment year in the BLM State Office where the mining claims or sites are recorded, or the waiver cannot be granted by the BLM. (Example: To obtain a waiver for the assessment year 2012, which begins on September 1, 2011, you must qualify for and file for a waiver no later than September 1, 2011, in the proper BLM State Office.)
8. For all mining claims which require assessment work, you must record an affidavit of labor on or before the December 30th immediately following the filing of this waiver. For all other mining claims or sites waived, you must record a notice of intent to hold on or before the December 30th immediately following the filing of this waiver.
9. Mill and tunnel sites may also be listed on this waiver and be waived from payment of the maintenance fee. A notice of intent to hold for these sites is required to be filed by the December 30th following the filing of this waiver.

RECEIVED
 BLM AZ STATE OFFICE
 2016 AUG - 8 A 10: 27
 PHOENIX, ARIZONA

PHOENIX, ARIZONA
 2016 AUG - 8 A 10: 51
 PAY STATE OFFICE RECEIVED

FOR OFFICIAL USE ONLY

When Recorded Return Document to:

PERRY E. DELWERT
10527 W. SALEM DR
SUN CITY AZ 85351

396393

Check here is this is a change of address.

Telephone: 623 512 8052

E-mail address: _____

AFFIDAVIT OF PERFORMANCE OF ANNUAL WORK

1. State of Arizona, County of YAVAPAI ss:

2. I (Name) PERRY E DELWERT

3. Reside at (Address) 10527 W. SALEM DR

City SUN CITY County MARICOPA

State AZ Zip 85351 being duly sworn, depose and say that I am a citizen of the United States, more than eighteen years of age, and that all of the facts set forth in this affidavit, subject to the provisions and penalties of 18 U.S.C. 1001 pertaining to the filing of false, fictitious, or fraudulent statements with the United States, are true and correct according to the best of my knowledge, information and belief.

4. Owner's name and address (If not shown in Items 1-3 above). DONALD P. WICKER
17850 E Roper Ave DEWEY ARIZONA 86327

5. That I am personally acquainted with the mining claim(s). The work and improvements were made by and at the expense of the owner(s) of said claim(s). Said contiguous group of claims, listed on this document, are situated in the

(optional) Mining District; YAVAPAI County, Arizona.

RECEIVED
BLM AZ STATE OFFICE
2016 AUG - 8 A 10: 27
PHOENIX, ARIZONA

BLM
Date
Stamp

Line No.	AMC NUMBER	CLAIM/SITE NAME	COUNTY RECORDER DATA (if available)	TWP	RNG	SEC
1	396393	PAY DIRT	YAVAPAI	D1N	1E	015
2						
3						
4						
5						
6						

RECEIVED
BLM AZ STATE OFFICE
2016 AUG - 8 A 10: 27
PHOENIX, ARIZONA

BLM
Date
Stamp

7						
8						
9						
10						

6. That between the dates starting at 12 o'clock noon on September 1, 20 16 and ending at 12 o'clock noon on September 1, 20 17 at least \$ 100⁰⁰ dollars worth of work and improvements were done and performed upon said claim(s) or upon one or more of a contiguous group of claims for the benefit of all, wholly or partly outside of a contiguous group of claims for the benefit of all, not including the location work.

7. That the following persons were employed to perform the work and improvements described herein: _____
PERRY E DEWERT AND DAVID P WICKER

8. That the work and improvements performed were: _____
PROCESSED PLACER GRAVELS


9. Dated: Aug 3, 16 Signature: Perry E Dewert - [Signature]

SUBSCRIBED AND SWORN TO before me, a Notary Public, this 8th day of August 20 16

By: Perry E. Dewert and David P. Wicker

Notary Public [Signature]

My Commission Expires 3/27/2020



Bureau of Land Management
Arizona State Office
www.blm.gov/az

No. of Claims: 1 x \$10 = 10
 Check No.: cash Init. [Signature]
 Receipt No.: 3673330
 For BLM Use Only

**United States Department of the Interior
Bureau of Land Management**
DIV OF LANDS, MINRLS & ENERGY
ONE N CENTRAL AVE
PHOENIX, AZ 85004 -4427
Phone: 602-417-9200

Receipt

No: 3623230

Transaction #: 3726962	
Date of Transaction: 08/08/2016	
CUSTOMER:	
PERRY DEIWERT 10527W W SALEM DR SUN CITY, AZ 85351-4728 US	

LINE #	QTY	DESCRIPTION	REMARKS	UNIT PRICE	TOTAL
1	1.00	LOCATABLE MINERALS / MINING CLAIMS- NOT NEW-UNADJUD, ONE AUTH NO. ONLY / MINING CLAIM MONEY RECEIVED CASES: AMC396393/\$10.00	POL 2016/1 WAV	- n/a -	10.00
TOTAL:					\$10.00

PAYMENT INFORMATION					
1	AMOUNT:	10.00	POSTMARKED:	N/A	
	TYPE:	CASH	RECEIVED:	08/08/2016	
	NAME:	DEIWERT, PERRY 10527W W SALEM DR SUN CITY AZ 85351-4728 US			

REMARKS

This receipt was generated by the automated BLM Collections and Billing System and is a paper representation of a portion of the official electronic record contained therein.

ENTERED
AUG 10 2016
BY: 

UNITED STATES
DEPARTMENT OF THE INTERIOR
BUREAU OF LAND MANAGEMENT

132

ERG

396393 422516
432471

MAINTENANCE FEE WAIVER CERTIFICATION

FORM APPROVED
OMB NO. 1004-0114
Expires: October 31, 2016

432955

SEE INSTRUCTIONS ON PAGE 2

- This small miner waiver is filed for the assessment year beginning on September 1, 2015 and ending on September 1, 2016.
- The undersigned and all related parties owned ten or fewer mining claims, mill, or tunnel sites located and maintained on Federal lands in the United States of America on September 1, 2015.
- The undersigned have performed the assessment work required by law for each mining claim listed prior to filing this waiver and understand that by filing this form, the undersigned must file an affidavit of assessment work with the Bureau of Land Management (BLM) by the December 30th following the filing of this waiver.
- The undersigned understand that if the assessment work obligation has not yet come due under 30 U.S.C. 28 (for those claims in their first assessment year only), a notice of intent to hold reciting this condition must be recorded by the December 30th following the filing of this waiver.
- The undersigned understand that mill and tunnel sites may also be listed on this waiver and be waived from payment of the maintenance fee, and that a notice of intent to hold for these sites is required to be filed with the BLM by the December 30th following the filing of this waiver.
- The undersigned understand and acknowledge that pursuant to 43 U.S.C. 1212 and 18 U.S.C. 1001, the filing or recording of a false, fictitious, or fraudulent document with the BLM may result in a fine of up to \$250,000, a prison term not to exceed five years, or both.
- The mining claims, mill or tunnel sites for which this waiver from payment of the maintenance fees is requested are:

CLAIM OR SITE NAME	BLM RECORDATION SERIAL NUMBER
1. <u>GOLDEN DWL #2</u> 40 AC ✓	<u>AMC 422516</u>
2. <u>MINER'S MADNESS #1</u> 20 AC	<u>AMC 432471</u>
3. <u>MINER'S MADNESS #2</u> 20 AC	<u>AMC 432955</u>
4. <u>PAYDIRT</u> 40 AC	<u>AMC 396393</u>
5.	
6.	
7.	
8.	
9.	
10.	

The owner(s) (claimants) of the above mining claims and sites are:

YSIDRO GUTIERREZ #1
(Owner's Name - Please Print)
19349 W. WINDSOR AVE
(Owner's Mailing Address)

Ysidro Gutierrez #1
(Owner's Signature)
BUCKEYE AZ 85396
(City) (State) (Zip Code)

THERESA E. GUTIERREZ
(Owner's Name - Please Print)
2235 W. CLARENDON AVE
(Owner's Mailing Address)

Ysidro Gutierrez #1 (AGENT)
(Owner's Signature)
PHOENIX AZ 85015
(City) (State) (Zip Code)

(Owner's Name - Please Print)

(Owner's Mailing Address)

(Owner's Signature)

(City) (State) (Zip Code)

(Owner's Name - Please Print)

(Owner's Mailing Address)

(Owner's Signature)

(City) (State) (Zip Code)

(Continued on page 2)

PHOENIX, ARIZONA

2015 JUL 29 P 3:18

RECEIVED BLM AZ STATE OFFICE

ENTERED
SEP 2 2015
BY: RE

NW-RE 7/3

(Owner's Name - Please Print)	(Owner's Signature)
(Owner's Mailing Address)	(City) (State) (Zip Code)
(Owner's Name - Please Print)	(Owner's Signature)
(Owner's Mailing Address)	(City) (State) (Zip Code)
(Owner's Name - Please Print)	(Owner's Signature)
(Owner's Mailing Address)	(City) (State) (Zip Code)
(Owner's Name - Please Print)	(Owner's Signature)
(Owner's Mailing Address)	(City) (State) (Zip Code)

18 U.S.C. 1001 and 43 U.S.C. 1212 make it a crime for any person knowingly and willfully to make to any department or agency of the United States any false, fictitious or fraudulent statements or representations as to any matter within its jurisdiction.

INSTRUCTIONS

1. This certification is made under the provisions of 43 U.S.C. § 1744 and 30 U.S.C. §28-28k and the regulations thereunder (43 CFR Part 3830).
2. The claimant(s) must fill in the dates in paragraph 1 for the beginning and ending of the assessment year for which this waiver is sought.
3. The claimant(s) must fill in the date in paragraph 2 for the beginning of the assessment year for which this waiver is sought.
4. All claim and site names and BLM serial numbers must be listed for the mining claims, mill sites, and tunnel sites for which the waiver is sought.
5. All owners of the mining claims, mill sites, and tunnel sites and their addresses must be given.
6. This waiver form must be signed by all the claimants or their designated agent, in original form. If an agent is designated, a notarized designation of agent, signed by all of the claimants with proper address given, must be submitted with this waiver.
7. This form must be filed no later than September 1st for the upcoming assessment year in the BLM State Office where the mining claims or sites are recorded, or the waiver cannot be granted by the BLM. (Example: To obtain a waiver for the assessment year 2012, which begins on September 1, 2011, you must qualify for and file for a waiver no later than September 1, 2011, in the proper BLM State Office.)
8. For all mining claims which require assessment work, you must record an affidavit of labor on or before the December 30th immediately following the filing of this waiver. For all other mining claims or sites waived, you must record a notice of intent to hold on or before the December 30th immediately following the filing of this waiver.
9. Mill and tunnel sites may also be listed on this waiver and be waived from payment of the maintenance fee. A notice of intent to hold for these sites is required to be filed by the December 30th following the filing of this waiver.

FOR OFFICIAL USE ONLY

RECEIVED
BLM AZ STATE OFFICE
2015 JUL 29 P 3: 18
TUMACACI, ARIZONA

When Recorded Return Document to:

YSIDRO GUTIERREZ III
19349 W. WINDSOR AVE
BUCKEYE AZ 85396

422516
432471
432955
396393

Check here is this is a change of address.

Telephone: 623-341-1502

E-mail address: YGRQ3 @ ADL.COM

AFFIDAVIT OF PERFORMANCE OF ANNUAL WORK

1. State of Arizona, County of MARICOPA ss:

2. I (Name) YSIDRO GUTIERREZ III

3. Reside at (Address) 19349 W. WINDSOR AVE

City BUCKEYE County MARICOPA

RECEIVED
LM AZ STATE OFFICE
2015 JUL 29 P 3: 14
PHOENIX, ARIZONA
BLM
Date
Stamp

State AZ Zip 85396 being duly sworn, depose and say that I am a citizen of the United States, more than eighteen years of age, and that all of the facts set forth in this affidavit, subject to the provisions and penalties of 18 U.S.C. 1001 pertaining to the filing of false, fictitious, or fraudulent statements with the United States, are true and correct according to the best of my knowledge, information and belief.

4. Owner's name and address (If not shown in Items 1-3 above).

5. That I am personally acquainted with the mining claim(s). The work and improvements were made by and at the expense of the owner(s) of said claim(s). Said contiguous group of claims, listed on this document, are situated in the

(optional) Mining District; _____ County, Arizona.

Line No.	AMC NUMBER	CLAIM/SITE NAME	COUNTY RECORDER DATA (If available)	TWP	RNG	SEC
1	422516	GOLDEN OWL #2		7N	4W	23
2						
3						
4						
5						
6						

Form: MCF108
Revised Jan. 2006
Page 1 of 2

INTERED
JUL 31 2015
BY: Ran

RECEIVED
BLM AZ STATE OFFICE
2015 JUL 29 P 3:14
PHOENIX, ARIZONA

BLM
Date
Stamp

7					
8					
9					
10					

6. That between the dates starting at 12 o'clock noon on September 1, 20 14 and ending at 12 o'clock noon on September 1, 20 15 at least \$ 200.00 dollars worth of work and improvements were done and performed upon said claim(s) or upon one or more of a contiguous group of claims for the benefit of all, wholly or partly outside of a contiguous group of claims for the benefit of all, not including the location work.

7. That the following persons were employed to perform the work and improvements described herein: YSIDRO GUTIERREZ III

8. That the work and improvements performed were: PROCESSING OF PLACER GRAVELS FOR EXTRACTION OF GOLD MINERAL


9. Dated: 7/29/15 Signature: [Signature]

SUBSCRIBED AND SWORN TO before me, a Notary Public, this 29th day of July 20 15

By: YSIDRO GUTIERREZ III

Notary Public Rachel Guinn

My Commission Expires 7/16/17

 Rachel Guinn
Notary Public
Maricopa County, Arizona
My Comm. Expires 07-16-17

Bureau of Land Management
Arizona State Office
www.az.blm.gov

No. of Claims: 1 x \$10 = 10.00
Check No.: CASH Init. EG
Receipt No.: 3353325
For BLM Use Only

When Recorded Return Document to:

YSIDRO GUTIERREZ III
19349 W WINDSOR AVE
BUCKEYE, ARIZONA 85396

Check here if this is a change of address.

Telephone: 623-341-1502

E-mail address: YGD03@ADL.COM

432471
432955
396393
422516

AFFIDAVIT OF PERFORMANCE OF ANNUAL WORK

1. State of Arizona, County of YAVAPAI ss:

2. I (Name) YSIDRO GUTIERREZ III

3. Reside at (Address) 19349 W. WINDSOR AVE

City BUCKEYE County MARICOPA

RECEIVED
BLM AZ STATE OFFICE
2015 JUL 29 P 3:13
PHOENIX, ARIZONA
BLM
Date
Stamp

State AZ zip 85396 being duly sworn, depose and say that I am a citizen of the United States, more than eighteen years of age, and that all of the facts set forth in this affidavit, subject to the provisions and penalties of 18 U.S.C. 1001 pertaining to the filing of false, fictitious, or fraudulent statements with the United States, are true and correct according to the best of my knowledge, information and belief.

4. Owner's name and address (If not shown in Items 1-3 above).

5. That I am personally acquainted with the mining claim(s). The work and improvements were made by and at the expense of the owner(s) of said claim(s). Said contiguous group of claims, listed on this document, are situated in the

(optional) Mining District; _____ County, Arizona.

Line No.	AMC NUMBER	CLAIM/SITE NAME	COUNTY RECORDER DATA (If available)	TWP	RNG	SEC
1	432471	MINER'S MADNESS #1		10N	2E	29
2	432955	MINER'S MADNESS #2		10N	5W	35
3	396393	PAYDIRT		11N	1E	15
4						
5						
6						

Form: MCF108
Revised Jan. 2006
Page 1 of 2

ENTERED
JUL 31 2015
BY: Ran

RECEIVED
BLM AZ STATE OFFICE
PHOENIX, ARIZONA
2015 JUL 29 P 3:18

BLM
Date
Stamp

7					
8					
9					
10					

6. That between the dates starting at 12 o'clock noon on September 1, 20 14 and ending at 12 o'clock noon on September 1, 20 15 at least \$ 100.00 dollars worth of work and improvements were done and performed upon said claim(s) or upon one or more of a contiguous group of claims for the benefit of all, wholly or partly outside of a contiguous group of claims for the benefit of all, not including the location work.

7. That the following persons were employed to perform the work and improvements described herein: YSIDRO GUTIERREZ III

8. That the work and improvements performed were: PROCESSING OF PLACER GRAVELS FOR EXTRACTION OF GOLD MINERAL


9. Dated: 7/29/15 Signature: Ysidro Gutierrez III

SUBSCRIBED AND SWORN TO before me, a Notary Public, this 29th day of July 20 15

By: YSIDRO GUTIERREZ III

Notary Public Rachel Guinn

My Commission Expires 7/16/17


 Rachel Guinn
 Notary Public
 Maricopa County, Arizona
 My Comm. Expires 07-16-17

Bureau of Land Management
Arizona State Office
www.az.blm.gov

No. of Claims: 3 x \$10 = 30.00
 Check No.: CASH Init. EG
 Receipt No.: 3353325
 For BLM Use Only

**AFFIDAVIT OF AUTHORIZATION
and
LIMITED AND SPECIFIC POWER OF ATTORNEY**

I, Theresa Gutierrez, of 2235 W. Clarendon Avenue, Phoenix, Arizona 85015, do hereby state that I **authorize** my name being on and a part of placer mining claim(s) **AMC396393, AMC422516, Paydirt and Golden Owl #2**. I am aware and participating in the claim(s) filed and in partnership with: Ysidro Gutierrez of Buckeye, Arizona. I am a willing participant in the locating and filing of said claim(s).

Be it acknowledged that I, the undersigned, do hereby grant a **Limited and Specific Power of Attorney** to Ysidro Gutierrez, as my Attorney-In-Fact, with the full power and authority to undertake and perform only the following acts on my behalf:

1. The filing, locating, and signing of mining claim(s) on my behalf.
2. To act as an Agent and Authorized Representative on my behalf with the United States Department of the Interior, Bureau of Land Management as it relates to said mining claim(s).

This **Limited and Specific Power of Attorney** specifically excludes authorization to relinquish mining claims on my behalf.

The authorization herein shall include such incidental acts as are reasonably required to carry out and perform the specific authorizations granted herein.

My Attorney-In-Fact agrees to accept this appointment subject to its terms and agrees to act and perform in said fiduciary capacity consistent with my best interest as he or she in his or her discretion deems advisable.

DATED this 16th day of July, 2015.




Theresa Gutierrez

RECEIVED
PLM AZ STATE OFFICE
2015 JUL 29 P 3:14
PHOENIX, ARIZONA

SUBSCRIBED AND SWORN TO before me this 16th day of July, 2015.



Notary Public



United States Department of the Interior
Bureau of Land Management
 LANDS/RECREATION & PLANNING
 ONE N CENTRAL AVE
 PHOENIX, AZ 85004 -2203
 Phone: 602-417-9200

Receipt

No: 3353325

Transaction #: 3451233	
Date of Transaction: 07/29/2015	
CUSTOMER:	
YSIDRO GUTIERREZ 19349 W WINDSOR AVE BUCKEYE, AZ 85396-5760 US	

LINE #	QTY	DESCRIPTION	REMARKS	UNIT PRICE	TOTAL
1	1.00	LOCATABLE MINERALS / MINING CLAIMS- NOT NEW-UNADJUD, ONE AUTH NO. ONLY / MINING CLAIM MONEY RECEIVED CASES: AMC422516/\$40.00	2016 WAIV & 2015 POL (4)	- n/a -	40.00
TOTAL:					\$40.00

PAYMENT INFORMATION					
1	AMOUNT:	40.00	POSTMARKED:	N/A	
	TYPE:	CASH	RECEIVED:	07/29/2015	
	NAME:	GUTIERREZ, YSIDRO 19349 W WINDSOR AVE BUCKEYE AZ 85396-5760 US			

REMARKS

This receipt was generated by the automated BLM Collections and Billing System and is a paper representation of a portion of the official electronic record contained therein.

ENTERED
 JUL 31 2015
 BY: *[Signature]*

396393

When Recorded Return Document to:

YSIDRO GUTIERREZ III
19349 W. WINDSOR AVE
BUCKEYE AZ 85396

Check here is this is a change of address.

Telephone: 623-341-1502

E-mail address: YG003@AOL.COM

AFFIDAVIT OF PERFORMANCE OF ANNUAL WORK

1. State of Arizona, County of YAVAPAI ss:

2. I (Name) YSIDRO GUTIERREZ III

3. Reside at (Address) 19349 W. WINDSOR AVE

City BUCKEYE County MARICOPA

State AZ Zip 85396 being duly sworn, depose and say that I am a citizen of the United States, more than eighteen years of age, and that all of the facts set forth in this affidavit, subject to the provisions and penalties of 18 U.S.C. 1001 pertaining to the filing of false, fictitious, or fraudulent statements with the United States, are true and correct according to the best of my knowledge, information and belief.

4. Owner's name and address (If not shown in Items 1-3 above).

5. That I am personally acquainted with the mining claim(s). The work and improvements were made by and at the expense of the owner(s) of said claim(s). Said contiguous group of claims, listed on this document, are situated in the

(optional) Mining District; _____ County, Arizona.

Line No.	AMC NUMBER	CLAIM/SITE NAME	COUNTY RECORDER DATA (If available)	TWP	RNG	SEC
1	396393	PAY DIR 1		11N	1E	015
2						
3						
4						
5						
6						

RECEIVED
AZ STATE OFFICE
PHOENIX, ARIZONA
DEC 22 A 11:52

BLM
Date
Stamp

RECEIVED
 AZ STATE OFFICE
 PHOENIX, ARIZONA
 2014 DEC 22 A 11:53
 BLM
 Date
 Stamp

7						
8						
9						
10						

6. That between the dates starting at 12 o'clock noon on September 1, 20 13 and ending at 12 o'clock noon on September 1, 20 14 at least \$ 100.00 dollars worth of work and improvements were done and performed upon said claim(s) or upon one or more of a contiguous group of claims for the benefit of all, wholly or partly outside of a contiguous group of claims for the benefit of all, not including the location work.

7. That the following persons were employed to perform the work and improvements described herein: YSIDRO GUTIERREZ III

8. That the work and improvements performed were: PROCESSING OF PLACER GRAVEL FOR EXTRACTION OF GOLD MINERAL


9. Dated: 12/22/14 Signature: [Signature]

SUBSCRIBED AND SWORN TO before me, a Notary Public, this 22 day of December 20 14

By: YSIDRO GUTIERREZ III

Notary Public [Signature]

My Commission Expires 9/30/2017



Bureau of Land Management
 Arizona State Office
www.az.blm.gov

No. of Claims: 1 x \$10 = 20
 Check No.: CASH Unit. AME
 Receipt No.: 3194910
 For BLM Use Only

**AFFIDAVIT OF AUTHORIZATION
and
LIMITED AND SPECIFIC POWER OF ATTORNEY**

I, Theresa Gutierrez, of 2235 W. Clarendon Avenue, Phoenix, Arizona 85015, do hereby state that I **authorize** my name being on and a part of placer mining claim(s) **AMC402391, AMC402962, Golden Owl #1, #2**. I am aware and participating in the claim(s) filed and in partnership with: Ysidro and Elizabeth Gutierrez of Buckeye, Arizona; Andrew and Nancy Gutierrez of Tucson, Arizona; and Raymond, Graciela and Danyka Gutierrez of Yelm, Washington. I am a willing participant in the locating and filing of said claim(s).

Be it acknowledged that I, the undersigned, do hereby grant a **Limited and Specific Power of Attorney** to Ysidro Gutierrez, as my Attorney-In-Fact, with the full power and authority to undertake and perform only the following acts on my behalf:

1. The filing, locating, and signing of mining claim(s) on my behalf.
2. To act as an Agent and Authorized Representative on my behalf with the United States Department of the Interior, Bureau of Land Management as it relates to said mining claim(s).

This **Limited and Specific Power of Attorney** specifically excludes authorization to relinquish mining claims on my behalf.

The authorization herein shall include such incidental acts as are reasonably required to carry out and perform the specific authorizations granted herein.

My Attorney-In-Fact agrees to accept this appointment subject to its terms and agrees to act and perform in said fiduciary capacity consistent with my best interest as he or she in his or her discretion deems advisable.

DATED this 18th day of March, 2011.

Theresa Gutierrez
Theresa Gutierrez

RECEIVED
MARICOPA COUNTY
AZ STATE OFFICE
PHOENIX, ARIZONA
2011 DEC 22 A 11:53

SUBSCRIBED AND SWORN TO before me this 18th day of March, 2011.

Sylvia Curiel
Notary Public



United States Department of the Interior
Bureau of Land Management
 LANDS/RECREATION & PLANNING
 ONE N CENTRAL AVE
 PHOENIX, AZ 85004 -2203
 Phone: 602-417-9200

Receipt

No: 3194910

Transaction #: 3288332	
Date of Transaction: 12/22/2014	
CUSTOMER:	
	YSIDRO GUTIERREZ 19349 W WINDSOR AVE BUCKEYE, AZ 85396-5760 US

LINE #	QTY	DESCRIPTION	REMARKS	UNIT PRICE	TOTAL
1	1.00	LOCATABLE MINERALS / MINING CLAIMS- NOT NEW-UNADJUD, ONE AUTH NO. ONLY / MINING CLAIM MONEY RECEIVED CASES: AMC396393/\$10.00	POL 2014/1 <i>WAY</i>	- n/a -	10.00
TOTAL:					\$10.00

PAYMENT INFORMATION					
1	AMOUNT:	10.00	POSTMARKED:	N/A	
	TYPE:	CASH	RECEIVED:	12/22/2014	
	NAME:	GUTIERREZ, YSIDRO 19349 W WINDSOR AVE BUCKEYE AZ 85396-5760 US			

REMARKS

This receipt was generated by the automated BLM Collections and Billing System and is a paper representation of a portion of the official electronic record contained therein.

UNITED STATES
DEPARTMENT OF THE INTERIOR
BUREAU OF LAND MANAGEMENT

MAINTENANCE FEE WAIVER CERTIFICATION

Handwritten initials

~~396393~~
396393
FORM APPROVED
OMB NO. 1004-0114
Expires: October 31, 2016

SEE INSTRUCTIONS ON PAGE 2

- This small miner waiver is filed for the assessment year beginning on September 1, 2013 and ending on September 1, 2014.
- The undersigned and all related parties owned ten or fewer mining claims, mill, or tunnel sites located and maintained on Federal lands in the United States of America on September 1, 2013.
- The undersigned have performed the assessment work required by law for each mining claim listed prior to filing this waiver and understand that by filing this form, the undersigned must file an affidavit of assessment work with the Bureau of Land Management (BLM) by the December 30th following the filing of this waiver.
- The undersigned understand that if the assessment work obligation has not yet come due under 30 U.S.C. 28 (for those claims in their first assessment year only), a notice of intent to hold reciting this condition must be recorded by the December 30th following the filing of this waiver.
- The undersigned understand that mill and tunnel sites may also be listed on this waiver and be waived from payment of the maintenance fee, and that a notice of intent to hold for these sites is required to be filed with the BLM by the December 30th following the filing of this waiver.
- The undersigned understand and acknowledge that pursuant to 43 U.S.C. 1212 and 18 U.S.C. 1001, the filing or recording of a false, fictitious, or fraudulent document with the BLM may result in a fine of up to \$250,000, a prison term not to exceed five years, or both.
- The mining claims, mill or tunnel sites for which this waiver from payment of the maintenance fees is requested are:

CLAIM OR SITE NAME	BLM RECORDATION SERIAL NUMBER
1. <u>Pay Dirt</u>	<u>AMC 396393</u>
2.	
3.	
4.	
5.	
6.	
7.	
8.	
9.	
10.	

RECEIVED
AZ STATE OFFICE
2014 DEC 22 A 11:53
PHOENIX, ARIZONA

The owner(s) (claimants) of the above mining claims and sites are:

PAID 2015 MAINT FEE

YSIDRO GUTIERREZ II
(Owner's Name - Please Print)
19349 W. WINDSOR AVE
(Owner's Mailing Address)

Ysidro Gutierrez II
(Owner's Signature)
BUCKEYE AZ 85396
(City) (State) (Zip Code)

THERESA E. GUTIERREZ
(Owner's Name - Please Print)
2235 W CLARENDON AVE
(Owner's Mailing Address)

Ysidro Gutierrez II - AGENT
(Owner's Signature)
PHOENIX AZ 85015
(City) (State) (Zip Code)

(Owner's Name - Please Print) (Owner's Signature)

(Owner's Mailing Address) (City) (State) (Zip Code)

(Owner's Name - Please Print) (Owner's Signature)

(Owner's Mailing Address) (City) (State) (Zip Code)

(Owner's Name - Please Print)	(Owner's Signature)		
(Owner's Mailing Address)	(City)	(State)	(Zip Code)
(Owner's Name - Please Print)	(Owner's Signature)		
(Owner's Mailing Address)	(City)	(State)	(Zip Code)
(Owner's Name - Please Print)	(Owner's Signature)		
(Owner's Mailing Address)	(City)	(State)	(Zip Code)
(Owner's Name - Please Print)	(Owner's Signature)		
(Owner's Mailing Address)	(City)	(State)	(Zip Code)

18 U.S.C. 1001 and 43 U.S.C. 1212 make it a crime for any person knowingly and willfully to make to any department or agency of the United States any false, fictitious or fraudulent statements or representations as to any matter within its jurisdiction.

INSTRUCTIONS

1. This certification is made under the provisions of 43 U.S.C. § 1744 and 30 U.S.C. §28-28k and the regulations thereunder (43 CFR Part 3830).
2. The claimant(s) must fill in the dates in paragraph 1 for the beginning and ending of the assessment year for which this waiver is sought.
3. The claimant(s) must fill in the date in paragraph 2 for the beginning of the assessment year for which this waiver is sought.
4. All claim and site names and BLM serial numbers must be listed for the mining claims, mill sites, and tunnel sites for which the waiver is sought.
5. All owners of the mining claims, mill sites, and tunnel sites and their addresses must be given.
6. This waiver form must be signed by all the claimants or their designated agent, in original form. If an agent is designated, a notarized designation of agent, signed by all of the claimants with proper address given, must be submitted with this waiver.
7. This form must be filed no later than September 1st for the upcoming assessment year in the BLM State Office where the mining claims or sites are recorded, or the waiver cannot be granted by the BLM. (Example: To obtain a waiver for the assessment year 2012, which begins on September 1, 2011, you must qualify for and file for a waiver no later than September 1, 2011, in the proper BLM State Office.)
8. For all mining claims which require assessment work, you must record an affidavit of labor on or before the December 30th immediately following the filing of this waiver. For all other mining claims or sites waived, you must record a notice of intent to hold on or before the December 30th immediately following the filing of this waiver.
9. Mill and tunnel sites may also be listed on this waiver and be waived from payment of the maintenance fee. A notice of intent to hold for these sites is required to be filed by the December 30th following the filing of this waiver.

RECEIVED
 BLM AZ STATE OFFICE
 2014 DEC 22 A 11: 53
 PHOENIX, ARIZONA

FOR OFFICIAL USE ONLY

396393

When Recorded Return Document to:

Robert Coble
9050 N. 94th Ave
Peoria AZ 85345

Check here is this is a change of address.

Telephone: 623-826-5791

E-mail address: Coble46@Gmail.com

AFFIDAVIT OF PERFORMANCE OF ANNUAL WORK

1. State of Arizona, County of YAVAPAI ss:

2. I (Name) Robert Coble

3. Reside at (Address) 9050 N 94th Ave

City Peoria County maricopa

RECEIVED
AZ STATE OFFICE
DEC 12 A 11:42
PHOENIX, ARIZONA
BLM
Date
Stamp

State AZ Zip 85345 being duly sworn, depose and say that I am a citizen of the United States, more than eighteen years of age, and that all of the facts set forth in this affidavit, subject to the provisions and penalties of 18 U.S.C. 1001 pertaining to the filing of false, fictitious, or fraudulent statements with the United States, are true and correct according to the best of my knowledge, information and belief.

4. Owner's name and address (If not shown in Items 1-3 above).

5. That I am personally acquainted with the mining claim(s). The work and improvements were made by and at the expense of the owner(s) of said claim(s). Said contiguous group of claims, listed on this document, are situated in the

(optional) Mining District; _____ County, Arizona.

Line No.	AMC NUMBER	CLAIM/SITE NAME	COUNTY RECORDER DATA (If available)	TWP	RNG	SEC
1	396393	PAY DIRT		11N	1E	15
2						
3						
4						
5						
6						

Form: MCF108
Revised Jan. 2006
Page 1 of 2

ENTERED
DEC 15 2014
BY: Ram

RECEIVED
AZ STATE OFFICE

2014 DEC 12 A 11:42
PHOENIX, ARIZONA

BLM
Date
Stamp

7					
8					
9					
10					

6. That between the dates starting at 12 o'clock noon on September 1, 20 13 and ending at 12 o'clock noon on September 1, 20 14 at least \$ 50.00 dollars worth of work and improvements were done and performed upon said claim(s) or upon one or more of a contiguous group of claims for the benefit of all, wholly or partly outside of a contiguous group of claims for the benefit of all, not including the location work.

7. That the following persons were employed to perform the work and improvements described herein: Picked up TRASH Removed Limbs cleaned Trail

8. That the work and improvements performed were: _____


9. Dated: 7-4-14 Signature: Robert Coble Robin Coble

SUBSCRIBED AND SWORN TO before me, a Notary Public, this 12th day of December 20 14

By: Margie Schuette

Notary Public _____

My Commission Expires March 20 2015



Bureau of Land Management
Arizona State Office
www.az.blm.gov

No. of Claims: 1 x \$10 = 10
 Check No.: Cash Init. MLC
 Receipt No.: 3189092
 For BLM Use Only

United States Department of the Interior
Bureau of Land Management
 LANDS/RECREATION & PLANNING
 ONE N CENTRAL AVE
 PHOENIX, AZ 85004 -2203
 Phone: 602-417-9200

Receipt

No: 3189092

Transaction #: 3282349	
Date of Transaction: 12/12/2014	
CUSTOMER:	
ROBERT COBLE 9050 N 94TH AVE PEORIA, AZ 85345-6340 US	

LINE #	QTY	DESCRIPTION	REMARKS	UNIT PRICE	TOTAL
1	1.00	LOCATABLE MINERALS / MINING CLAIMS- NOT NEW-UNADJUD, ONE AUTH NO. ONLY / MINING CLAIM MONEY RECEIVED CASES: AMC396393/\$10.00	POL 2014/1	- n/a -	10.00
TOTAL:					\$10.00

PAYMENT INFORMATION					
1	AMOUNT:	10.00	POSTMARKED:	N/A	
	TYPE:	CASH	RECEIVED:	12/12/2014	
	NAME:	COBLE, ROBERT 9050 N 94TH AVE PEORIA AZ 85345-6340 US			

REMARKS

This receipt was generated by the automated BLM Collections and Billing System and is a paper representation of a portion of the official electronic record contained therein.

ENTERED
 DEC 15 2014
 BY: Rang

396393

MAINTENANCE FEE PAYMENT

Claimant Name: YSIDRO GUTIERREZ
Address: 19349 W. WINDSOR AVE
City: BUCKEYE State: AZ Zip: 85396
Telephone: 623 853-9205 / 623 341-1502
E-mail address: YG903@AOL.com
Signature: [Signature]

RECEIVED
AZ STATE OFFICE
AUG 14 A 10:58
PHOENIX, ARIZONA
BLM
Date
Stamp

Check here if this is a change of address.

LINE NO.	AMC NUMBER	CLAIM/SITE NAME	COUNTY RECORDER DATA (If available)	TWP	RNG	SEC
1	396393	PAY DIRT		11N	1E	15
2						
3						
4						
5						
6						
7						
8						
9						
10						

List additional claims on Form MCF114.

Bureau of Land Management
Arizona State Office
www.blm.gov/az/

No. of Claims: 1 x \$155 = 155
Check No: CASH Init. [Signature]
Receipt No.: 3101174
For BLM Use Only

Form: MCF112
Revised July 2009

This form is available from the Arizona Department of Mines and Mineral Resources and may be reproduced.

ENTERED
AUG 15 2014
BY: [Signature]

United States Department of the Interior
Bureau of Land Management
 LANDS/RECREATION & PLANNING
 ONE N CENTRAL AVE
 PHOENIX, AZ 85004 -2203
 Phone: 602-417-9200

Receipt

No: 3101174

Transaction #: 3192728	
Date of Transaction: 08/14/2014	
CUSTOMER:	
	YSIDRO GUTIERREZ 19349 W WINDSOR AVE BUCKEYE, AZ 85396-5760 US

LINE #	QTY	DESCRIPTION	REMARKS	UNIT PRICE	TOTAL
1	1.00	LOCATABLE MINERALS / MINING CLAIMS- NOT NEW-UNADJUD, ONE AUTH NO. ONLY / MINING CLAIM MONEY RECEIVED CASES: AMC396393/\$155.00	MAINT 2015/1	- n/a -	155.00
TOTAL:					\$155.00

PAYMENT INFORMATION			
1	AMOUNT:	155.00	POSTMARKED: N/A
	TYPE:	CASH	RECEIVED: 08/14/2014
	NAME:	GUTIERREZ, YSIDRO 19349 W WINDSOR AVE BUCKEYE AZ 85396-5760 US	

REMARKS

This receipt was generated by the automated BLM Collections and Billing System and is a paper representation of a portion of the official electronic record contained therein.

UNITED STATES
DEPARTMENT OF THE INTERIOR
BUREAU OF LAND MANAGEMENT

Amc 396393

MAINTENANCE FEE WAIVER CERTIFICATION

682

EXG

FORM APPROVED
OMB NO. 1004-0114
Expires: August 31, 2013

SEE INSTRUCTIONS ON PAGE 2

1. This small miner waiver is filed for the assessment year beginning on September 1, 2013 and ending on September 1, 2014.
2. The undersigned and all related parties owned ten or fewer mining claims, mill, or tunnel sites located and maintained on Federal lands in the United States of America on September 1, 2013.
3. The undersigned have performed the assessment work required by law for each mining claim listed prior to filing this waiver and understand that by filing this form, an affidavit of assessment work must be recorded by the December 30th following the filing of this waiver.
4. The undersigned understand that if the assessment work obligation has not yet come due under 30 U.S.C. 28 (for those claims in their first assessment year only), a notice of intent to hold reciting this condition must be recorded by the December 30th following the filing of this waiver.
5. The undersigned understand that mill and tunnel sites may also be listed upon this waiver and be waived from payment of the maintenance fee, and that a notice of intent to hold for these sites is required to be recorded by the December 30th immediately following the filing of this waiver.
6. The undersigned understand and acknowledge that pursuant to 43 U.S.C. 1212 and 18 U.S.C. 1001, the filing or recording of a false, fictitious, or fraudulent document with the Bureau of Land Management may result in a fine of up to \$250,000, a prison term not to exceed five years, or both.
7. The mining claims, mill or tunnel sites for which this waiver from payment of the maintenance fees is requested are:

	CLAIM OR SITE NAME	BLM RECORDATION SERIAL NUMBER
1.	PAY DIRT	AMCT 396393
2.		
3.		
4.		
5.		
6.		
7.		
8.		
9.		
10.		

The owner(s) (claimants) of the above mining claims and sites are:

Robert Coble

(Owner's Name - Please Print)

Robert Coble

(Owner's Signature)

9050 N. 94TH AVE

(Street or P.O. Box)

Peoria

(City)

AZ

(State)

85345

(Zip Code)

(Owner's Name - Please Print)

(Owner's Signature)

(Street or P.O. Box)

(City)

(State)

(Zip Code)

(Owner's Name - Please Print)

(Owner's Signature)

(Street or P.O. Box)

(City)

(State)

(Zip Code)

PHOENIX, ARIZONA

SEP - 3 A 10: 36

RECEIVED BLM AZ STATE OFFICE

ENTERED
SEP 19 2013

BY: AT

(Owner's Name - Please Print)

(Owner's Signature)

(Street or P.O. Box)

(City)

(State)

(Zip Code)

(Owner's Name - Please Print)

(Owner's Signature)

(Street or P.O. Box)

(City)

(State)

(Zip Code)

(Owner's Name - Please Print)

(Owner's Signature)

(Street or P.O. Box)

(City)

(State)

(Zip Code)

(Owner's Name - Please Print)

(Owner's Signature)

(Street or P.O. Box)

(City)

(State)

(Zip Code)

Title 18 U.S.C. Section 1001 and Title 43 U.S.C. Section 1212 makes it a crime for any person knowingly and willfully to make to any department or agency of the United States any false, fictitious or fraudulent statements or representations as to any matter within its jurisdiction.

INSTRUCTIONS

1. This certification is made under the provisions of §1744 of Title 43 and § 28-28k of Title 30 of the United States Code; and the regulations thereunder (43 CFR Part 3830).
2. The claimant(s) must fill in the dates in paragraph 1 for the beginning and ending of the assessment year for which this waiver is sought.
3. The claimant(s) must fill in the date in paragraph 2 for the beginning of the assessment year for which this waiver is sought.
4. All claim and site names and Bureau of Land Management (BLM) serial numbers must be listed for the mining claims, mill sites, and tunnel sites for which the waiver is sought.
5. All owners of the mining claims, mill sites, and tunnel sites and their addresses must be given.
6. This waiver form must be signed by all the claimants or their designated agent, in original form. If an agent is designated, a notarized designation of agent, signed by all of the claimants with proper address given, must be submitted with this waiver.
7. This form must be filed no later than September 1st for the upcoming assessment year in the BLM State Office where the mining claims or sites are recorded, or the waiver cannot be granted by the BLM. (Example: To obtain a waiver for the assessment year 2012, which begins on September 1, 2011, you must qualify for and file for a waiver no later than September 1, 2011, in the proper BLM State Office.)
8. For all mining claims which require assessment work, you must record an affidavit of labor on or before the December 30th immediately following the filing of this waiver. For all other mining claims or sites waived, you must record a notice of intent to hold on or before the December 30th immediately following the filing of this waiver.
9. Mill and tunnel sites may also be listed upon this waiver and be waived from payment of the maintenance fee. A notice of intent to hold for these sites is required to be filed by the December 30th following the filing of this waiver.

RECEIVED
 BLM AZ STATE OFFICE
 2013 SEP -3 A 10:36
 FOR OFFICIAL USE ONLY
 PHOENIX, ARIZONA

When Recorded Return Document to:

Robert Coble
9050 N. 94th Ave
Peoria AZ 85345

Check here is this is a change of address.

Telephone: 623-826-5791

E-mail address: Coble46@gmail.com

AFFIDAVIT OF PERFORMANCE OF ANNUAL WORK

1. State of Arizona, County of YAVAPAI ss:

2. I (Name) Robert Coble

3. Reside at (Address) 9050 N. 94th Ave


City Peoria County Maricopa

State AZ Zip 85345 being duly sworn, depose and say that I am a citizen of the United States, more than eighteen years of age, and that all of the facts set forth in this affidavit, subject to the provisions and penalties of 18 U.S.C. 1001 pertaining to the filing of false, fictitious, or fraudulent statements with the United States, are true and correct according to the best of my knowledge, information and belief.

4. Owner's name and address (If not shown in Items 1-3 above).


5. That I am personally acquainted with the mining claim(s). The work and improvements were made by and at the expense of the owner(s) of said claim(s). Said contiguous group of claims, listed on this document, are situated in the

(optional) Mining District; _____ County, Arizona.



Line No.	AMC NUMBER	CLAIM/SITE NAME	COUNTY RECORDER DATA (If available)	TWP	RNG	SEC
1	396393	PAY DIRT		11N	1E	15
2						
3						
4						
5						
6						

ENTERED
SEP 13 2013
BY: RM



7						
8						
9						
10						

6. That between the dates starting at 12 o'clock noon on September 1, 20 12 and ending at 12 o'clock noon on September 1, 20 13 at least \$ 145 dollars worth of work and improvements were done and performed upon said claim(s) or upon one or more of a contiguous group of claims for the benefit of all, wholly or partly outside of a contiguous group of claims for the benefit of all, not including the location work.

7. That the following persons were employed to perform the work and improvements described herein: _____

8. That the work and improvements performed were: Rented A 4X4 TO GET TO CLAIM TO PERFORM SAMPLING AND MAINTENANCE


9. Dated: 9-3-13 Signature: Robert Cable

SUBSCRIBED AND SWORN TO before me, a Notary Public, this 3rd day of September 20 13

By: Robert Cable

Notary Public David Barraza

My Commission Expires 11/29/16



Bureau of Land Management
Arizona State Office
www.az.blm.gov

No. of Claims: 1 x \$10 = 10.00
 Check No.: CASH Init. SRG
 Receipt No.: 2872426
For BLM Use Only

Form: MCF108
Revised Jan. 2006
Page 2 of 2

United States Department of the Interior
Bureau of Land Management
 LANDS/RECREATION & PLANNING
 ONE N CENTRAL AVE
 PHOENIX, AZ 85004 -2203
 Phone: 602-417-9200

Receipt

No: 2872426

Transaction #: 2958453	
Date of Transaction: 09/03/2013	
CUSTOMER:	
	ROBERT COBLE 9050 N 94TH AVE PEORIA, AZ 85345-6340 US

LINE #	QTY	DESCRIPTION	REMARKS	UNIT PRICE	TOTAL
1	1.00	LOCATABLE MINERALS / MINING CLAIMS- NOT NEW-UNADJUD, ONE AUTH NO. ONLY / MINING CLAIM MONEY RECEIVED CASES: AMC396393/\$10.00	2014 WAIV & 2013 POL (1)	- n/a -	10.00
TOTAL:					\$10.00

PAYMENT INFORMATION					
1	AMOUNT:	10.00	POSTMARKED:	N/A	
	TYPE:	CASH	RECEIVED:	09/03/2013	
	NAME:	COBLE, ROBERT 9050 N 94TH AVE PEORIA AZ 85345-6340 US			

REMARKS

This receipt was generated by the automated BLM Collections and Billing System and is a paper representation of a portion of the official electronic record contained therein.

UNITED STATES
DEPARTMENT OF THE INTERIOR
BUREAU OF LAND MANAGEMENT

MAINTENANCE FEE WAIVER CERTIFICATION

FORM APPROVED (292)
OMB NO. 1004-0114
Expires: August 31, 2013

SEE INSTRUCTIONS ON PAGE 2

AMC 396393

1. This small miner waiver is filed for the assessment year beginning on September 1, 2012, and ending on September 1, 2013.
2. The undersigned and all related parties owned ten or fewer mining claims, mill, or tunnel sites located and maintained on Federal lands in the United States of America on September 1, 2012.
3. The undersigned have performed the assessment work required by law for each mining claim listed prior to filing this waiver and understand that by filing this form, an affidavit of assessment work must be recorded by the December 30th following the filing of this waiver.
4. The undersigned understand that if the assessment work obligation has not yet come due under 30 U.S.C. 28 (for those claims in their first assessment year only), a notice of intent to hold reciting this condition must be recorded by the December 30th following the filing of this waiver.
5. The undersigned understand that mill and tunnel sites may also be listed upon this waiver and be waived from payment of the maintenance fee, and that a notice of intent to hold for these sites is required to be recorded by the December 30th immediately following the filing of this waiver.
6. The undersigned understand and acknowledge that pursuant to 43 U.S.C. 1212 and 18 U.S.C. 1001, the filing or recording of a false, fictitious, or fraudulent document with the Bureau of Land Management may result in a fine of up to \$250,000, a prison term not to exceed five years, or both.
7. The mining claims, mill or tunnel sites for which this waiver from payment of the maintenance fees is requested are:

CLAIM OR SITE NAME	BLM RECORDATION SERIAL NUMBER
1. Pay Dirt	AMC # 396393
2.	
3.	
4.	
5.	
6.	
7.	
8.	
9.	
10.	

The owner(s) (claimants) of the above mining claims and sites are:

Robert Coble

(Owner's Name - Please Print)

Robert Coble

(Owner's Signature)

8617 W. Paradise Dr

(Street or P.O. Box)

Peoria

(City)

AZ

(State)

85345

(Zip Code)

(Owner's Name - Please Print)

(Owner's Signature)

(Street or P.O. Box)

(City)

(State)

(Zip Code)

(Owner's Name - Please Print)

(Owner's Signature)

(Street or P.O. Box)

(City)

(State)

(Zip Code)

RECEIVED
BLM AZ STATE OFFICE
2012 AUG 17 P 12:11
PHOENIX, ARIZONA

ENTERED IN COMPUTER

RE 8-31-12

(Owner's Name - Please Print)

(Owner's Signature)

(Street or P.O. Box)

(City)

(State)

(Zip Code)

(Owner's Name - Please Print)

(Owner's Signature)

(Street or P.O. Box)

(City)

(State)

(Zip Code)

(Owner's Name - Please Print)

(Owner's Signature)

(Street or P.O. Box)

(City)

(State)

(Zip Code)

(Owner's Name - Please Print)

(Owner's Signature)

(Street or P.O. Box)

(City)

(State)

(Zip Code)

Title 18 U.S.C. Section 1001 and Title 43 U.S.C. Section 1212 makes it a crime for any person knowingly and willfully to make to any department or agency of the United States any false, fictitious or fraudulent statements or representations as to any matter within its jurisdiction.

INSTRUCTIONS

1. This certification is made under the provisions of §1744 of Title 43 and § 28-28k of Title 30 of the United States Code; and the regulations thereunder (43 CFR Part 3830).
2. The claimant(s) must fill in the dates in paragraph 1 for the beginning and ending of the assessment year for which this waiver is sought.
3. The claimant(s) must fill in the date in paragraph 2 for the beginning of the assessment year for which this waiver is sought.
4. All claim and site names and Bureau of Land Management (BLM) serial numbers must be listed for the mining claims, mill sites, and tunnel sites for which the waiver is sought.
5. All owners of the mining claims, mill sites, and tunnel sites and their addresses must be given.
6. This waiver form must be signed by all the claimants or their designated agent, in original form. If an agent is designated, a notarized designation of agent, signed by all of the claimants with proper address given, must be submitted with this waiver.
7. This form must be filed no later than September 1st for the upcoming assessment year in the BLM State Office where the mining claims or sites are recorded, or the waiver cannot be granted by the BLM. (Example: To obtain a waiver for the assessment year 2012, which begins on September 1, 2011, you must qualify for and file for a waiver no later than September 1, 2011, in the proper BLM State Office.)
8. For all mining claims which require assessment work, you must record an affidavit of labor on or before the December 30th immediately following the filing of this waiver. For all other mining claims or sites waived, you must record a notice of intent to hold on or before the December 30th immediately following the filing of this waiver.
9. Mill and tunnel sites may also be listed upon this waiver and be waived from payment of the maintenance fee. A notice of intent to hold for these sites is required to be filed by the December 30th following the filing of this waiver.

PHOENIX, ARIZONA
AUG 17 11:11 AM
BLM AZ STATE OFFICE
RECEIVED

PHOENIX, ARIZONA
FOR OFFICIAL USE ONLY
2012 AUG 17 P 12:11
BLM AZ STATE OFFICE
RECEIVED

When Recorded Return Document to:

Robert Coble
8617 W. Paradise Dr
Peoria AZ 85345

Check here is this is a change of address.

Telephone: 623-826-7577

E-mail address: Coble46@gmail.com

AFFIDAVIT OF PERFORMANCE OF ANNUAL WORK

1. State of Arizona, County of YAVAPI ss:

2. I (Name) Robert Coble

3. Reside at (Address) 8617 W. Paradise Dr

City Peoria County Maricopa

RECEIVED
BLM AZ STATE OFFICE
2012 AUG 17 P 12:11
PHOENIX, ARIZONA
BLM
Date
Stamp

State AZ Zip 85345 being duly sworn, depose and say that I am a citizen of the United States, more than eighteen years of age, and that all of the facts set forth in this affidavit, subject to the provisions and penalties of 18 U.S.C. 1001 pertaining to the filing of false, fictitious, or fraudulent statements with the United States, are true and correct according to the best of my knowledge, information and belief.

4. Owner's name and address (If not shown in Items 1-3 above). _____

5. That I am personally acquainted with the mining claim(s). The work and improvements were made by and at the expense of the owner(s) of said claim(s). Said contiguous group of claims, listed on this document, are situated in the

(optional) Mining District; YAVAPI County, Arizona.

Line No.	AMC NUMBER	CLAIM/SITE NAME	COUNTY RECORDER DATA (If available)	TWP	RNG	SEC
1	396393	PAY DIRT		11N	1E	15
2						
3						
4						
5						
6						

Form: MCF108

Revised Jan. 2006

Page 1 of 2

ENTERED IN COMPUTER

RE 8-31-12

RECEIVED
 BLM AZ STATE OFFICE
 2012 AUG 17 P 12:11
 PHOENIX, ARIZONA

BLM
Date
Stamp

7						
8						
9						
10						

6. That between the dates starting at 12 o'clock noon on September 1, 20 11 and ending at 12 o'clock noon on September 1, 20 12 at least \$ 120 dollars worth of work and improvements were done and performed upon said claim(s) or upon one or more of a contiguous group of claims for the benefit of all, wholly or partly outside of a contiguous group of claims for the benefit of all, not including the location work.

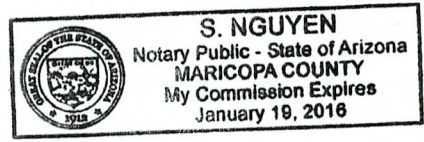
7. That the following persons were employed to perform the work and improvements described herein: _____

8. That the work and improvements performed were: cleaned Roads cleared Trails
Removed trash Did some sampling

9. Dated: 8/17/12 Signature: Robert Cole / Robert Cole

SUBSCRIBED AND SWORN TO before me, a Notary Public, this 17TH day of AUGUST 20 12

By: S. NGUYEN
 Notary Public _____
 My Commission Expires JANUARY 19, 2016



Bureau of Land Management
 Arizona State Office
www.az.blm.gov

No. of Claims: 1 x \$10 = 10
 Check No.: CC Init. JMC
 Receipt No.: 2633431
 For BLM Use Only

United States Department of the Interior

Bureau of Land Management

LANDS/RECREATION & PLANNING

ONE N CENTRAL AVE

PHOENIX, AZ 85004 -2203

Phone: 602-417-9200

Receipt

No:

2633431

Transaction #: 2713967	
Date of Transaction: 08/17/2012	
CUSTOMER:	
ROBERT COBLE 8617 W PARADISE DR PEORIA, AZ 85345-8179 US	

LINE #	QTY	DESCRIPTION	REMARKS	UNIT PRICE	TOTAL
1	1.00	LOCATABLE MINERALS / MINING CLAIMS-NOT NEW-UNADJUD, ONE AUTH NO. ONLY / MINING CLAIM MONEY RECEIVED CASES: AMC396393/\$10.00	POL 2012/1 WAV	- n/a -	10.00
TOTAL:					\$10.00

PAYMENT INFORMATION

NOTE: Items will appear on credit card statement as "Bureau of Land Mgmt CO".

1	AMOUNT:	10.00	POSTMARKED:	N/A
	TYPE:	CREDIT CARD	RECEIVED:	08/17/2012
	NAME:	COBLE, ROBERT 8617 W PARADISE DR PEORIA AZ 85345-8179 US		
	CARD NO:	XXXXXXXXXXXX5260	AUTH CODE:	554366
	NAME ON CARD:	ROBERT L COBLE		
	EXPIRES:	01/2013		
	SIGNATURE:			

REMARKS

This receipt was generated by the automated BLM Collections and Billing System and is a paper representation of a portion of the official electronic record contained therein.

UNITED STATES DEPARTMENT OF THE INTERIOR
BUREAU OF LAND MANAGEMENT

244

FORM APPROVED
OMB NO. 1004-0114
Expires: February 28, 2010

MAINTENANCE FEE WAIVER CERTIFICATION

Amc 396393

SEE INSTRUCTIONS ON REVERSE

- This small miner waiver is filed for the assessment year beginning at noon on September 1, **2011** and ending at noon on September 1, **2012**
- The undersigned and all related parties owned ten or fewer mining claims, mill, or tunnel sites located and maintained on Federal lands in the United States of America on September 1, **2011**.
- The undersigned have performed the assessment work **required by law** for each mining claim listed **prior to filing this waiver** and understand that by filing this form; an affidavit of assessment work **must** be recorded by the December 30th following the filing of this waiver.
- The undersigned understand that if the assessment work obligation has not yet come due under 30 U.S.C. 28 (for those claims in their first assessment year only); a notice of intent to hold reciting this condition **must** be recorded by the December 30th following the filing of this waiver.
- The undersigned understand that mill and tunnel sites may also be listed upon this waiver and be waived from payment of the maintenance fee; and that a notice of intent to hold for these sites is required to be recorded by the December 30th immediately following the filing of this waiver.
- The undersigned understand and acknowledge that pursuant to 43 U.S.C. 1212 and 18 U.S.C. 1001; the filing or recording of a false, fictitious, or fraudulent document with the Bureau of Land Management may result in a fine of up to \$250,000, a prison term not to exceed five years, or both.
- The mining claims, mill or tunnel sites for which this waiver from payment of the maintenance fees is requested are:

CLAIM OR SITE NAME	BLM RECORDATION SERIAL NUMBER
1. <u>Pay Dirt</u> ✓	<u>396393</u>
2.	
3.	
4.	
5.	
6.	
7.	
8.	
9.	
10.	

The owner(s) (claimants) of the above mining claims and sites are:

Robert L. Coble ✓
(Owner's Name - Please Print)
8617 W Paradise Dr
(Street or P.O. Box)
Peoria AZ 85345
(City) (State) (Zip Code)

Robert L Coble
(Owner's Signature)

April S. Coble
(Owner's Name - Please Print)
Same As Above
(Street or P.O. Box)

(City) (State) (Zip Code)

April S Coble
(Owner's Signature)
NOT LISTED ON THE CLAIM

(Owner's Name - Please Print)

(Street or P.O. Box)

(City) (State) (Zip Code)

(Owner's Signature)

(Continued on page 2)

ENTERED INTO COMPUTER
8/17/11 AT

PHOENIX, ARIZONA
2011 AUG 12 PM 2:30
RECEIVED
PHOENIX STATE OFFICE
1/PB

(Owner's Name - Please Print)	(Owner's Signature)
(Street or P.O. Box)	(City) (State) (Zip Code)
(Owner's Name - Please Print)	(Owner's Signature)
(Street or P.O. Box)	(City) (State) (Zip Code)
(Owner's Name - Please Print)	(Owner's Signature)
(Street or P.O. Box)	(City) (State) (Zip Code)
(Owner's Name - Please Print)	(Owner's Signature)
(Street or P.O. Box)	(City) (State) (Zip Code)

INSTRUCTIONS

1. This certification is made under the provisions of § 1744 of Title 43 and § 28-28k of Title 30 of the United States Code; and the regulations thereunder (43 CFR Part 3830).
2. The claimant(s) **must** fill in the dates in paragraph 1 for the beginning and ending of the assessment year for which this waiver is sought.
3. The claimant(s) **must** fill in the date in paragraph 2 for the beginning of the assessment year for which this waiver is sought.
4. All claim and site names and Bureau of Land Management (BLM) serial numbers **must** be listed for the mining claims, mill sites, and tunnel sites for which the waiver is sought.
5. All owners of the mining claims, mill sites, and tunnel sites and their addresses **must** be given.
6. This waiver form **must** be signed by all the claimants or their designated agent, in original form. If an agent is designated, a notarized designation of agent, signed by all of the claimants with proper address given, **must** be submitted with this waiver.
7. This form **must** be filed no later than September 1st for the upcoming assessment year in the BLM State Office where the mining claims or sites are recorded, or the waiver cannot be granted by the BLM. (Example: to obtain a waiver for the assessment year 2000, which begins at noon on September 1, 1999, you **must** qualify for and file for a waiver no later than September 1, 1999, in the proper BLM State Office).
8. For all mining claims which require assessment work, you **must** record an affidavit of labor on or before the December 30th immediately following the filing of this waiver. For all other mining claims or sites waived, you must record a notice of intent to hold on or before the December 30th immediately following the filing of this waiver.
9. Mill and tunnel sites may also be listed upon this waiver and be waived from payment of the maintenance fee. A notice of intent to hold for these sites is required to be filed by the December 30th following the filing of this waiver.

NOTICE/BURDEN HOURS STATEMENT

The Privacy Act of 1974, *as amended*, and the regulation in 43 CFR 2.48(d) provide that you be furnished the following information in connection with the information required by this certification of waiver from rental fees.

AUTHORITY: 30 U.S.C. 28-28k; 43 U.S.C. 1201, 1457, 1740, and 1744; and 43 CFR 3830.

PRINCIPLE PURPOSE: This information is to be used to verify that the owner(s) (claimants) of a mining claim has complied with 30 U.S.C. 28f and is entitled to perform assessment work in lieu of paying the maintenance fee for the mining claims listed on this form.

ROUTINE USE: (1) Adjudication of the claimant(s) certification of waiver from paying the maintenance fee otherwise required by 30 U.S.C. 28f. (2) Disclosure may be made to appropriate Federal agencies when location is made within the agency's geographic area of responsibility. (3) Information from the record and/or the record will be transferred to the appropriate Federal, State, or local agency, or a member of the public in response to a specific request for pertinent information. (4) Information may also be provided to the Department of Justice or in a proceeding before a court or adjudicative body; or to Federal, State, local or foreign agencies when needed for enforcement of civil or criminal codes or applicable regulations concerning title rights upon the public land.

EFFECT OF NOT PROVIDING INFORMATION: Disclosure of this information is required by 30 U.S.C. 28f and 43 CFR Part 3830 for those qualified claimants wishing to take the small miner waiver allowed. Failure to supply the information required in this form to support the claimants certification of waiver from payment of the otherwise required maintenance fees will result in the waiver being disallowed and the mining claims subject to forfeiture by BLM under 30 U.S.C. 28i.

The Paperwork Reduction Act of 1995 requires us to inform you that:

This information is being collected to allow the BLM to determine if you qualify for a waiver from the payment of \$100 per mining claim or site maintenance fee established in 30 U.S.C. 28f and the implementing regulations at 43 CFR 3830. A response to this request is required in accordance with the statute to obtain your benefit.

BLM would like you to know that you do not have to respond to this, or any other, Federal agency-sponsored information collection unless it displays a currently valid OMB control number.

Public reporting burden for this form is estimated to average 20 minutes (.33 hours) per response, including time to review instructions, gathering and maintaining data, and completing and reviewing the form. Direct comments regarding this burden estimate, or any other aspect of this form, to the U.S. Department of the Interior, Bureau of Land Management, (1004-0114) Bureau Information Collection Clearance Officer (WO-630), Mail Stop 401 LS, 1849 C St., N.W., Washington, D.C. 20240.

FOR OFFICIAL USE ONLY

When Recorded Return Document to:

April Coble
8617 W PARADISE DR
Peoria AZ 85345

Check here is this is a change of address.

Telephone: 623 826 7577

E-mail address: Coble46@gmail.com

AFFIDAVIT OF PERFORMANCE OF ANNUAL WORK

1. State of Arizona, County of YAVAPAI ss:

2. I (Name) April Coble

3. Reside at (Address) 8617 W Paradise Dr

City Peoria County Maricopa

State AZ Zip 85343 being duly sworn, depose and say that I am a citizen of the United States, more than eighteen years of age, and that all of the facts set forth in this affidavit, subject to the provisions and penalties of 18 U.S.C. 1001 pertaining to the filing of false, fictitious, or fraudulent statements with the United States, are true and correct according to the best of my knowledge, information and belief.

4. Owner's name and address (If not shown in Items 1-3 above). _____

5. That I am personally acquainted with the mining claim(s). The work and improvements were made by and at the expense of the owner(s) of said claim(s). Said contiguous group of claims, listed on this document, are situated in the

_____ (optional) Mining District; YAVAPAI County, Arizona.

BLM
Date
Stamp

Line No.	AMC NUMBER	CLAIM/SITE NAME	COUNTY RECORDER DATA (If available)	TWP	RNG	SEC
1	396393	Pay Dirt		11N	1E	15
2						
3						
4						
5						
6		ENTERED INTO COMPUTER				

RECEIVED
STATE OFFICE
PHOENIX, ARIZONA
2011 AUG 12
P 2:30

SEP 26 2011 JB

BLM
Date
Stamp

7						
8						
9						
10						

6. That between the dates starting at 12 o'clock noon on September 1, 20 10 and ending at 12 o'clock noon on September 1, 20 11 at least \$ 170 dollars worth of work and improvements were done and performed upon said claim(s) or upon one or more of a contiguous group of claims for the benefit of all, wholly or partly outside of a contiguous group of claims for the benefit of all, not including the location work.

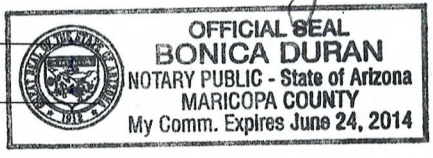
7. That the following persons were employed to perform the work and improvements described herein: Replaced all claim signs.

8. That the work and improvements performed were: Replaced all claim signs. Removed debris at creek crossing due to flooding. Picked up trash throughout the year.

9. Dated: 8/10/11 Signature: April Coble

SUBSCRIBED AND SWORN TO before me, a Notary Public, this 10th day of Aug - 20 11

By: April Coble
Notary Public [Signature]



My Commission Expires 6/24/2014


No. of Claims: _____ x \$10 = _____
 Check No.: _____ Init. _____
 Receipt No.: _____
 For BLM Use Only

Bureau of Land Management
Arizona State Office
www.az.blm.gov

April Coble
8617 W Paradise Dr
Peoria, AZ 85345

PHOENIX AZ 850

11 AUG 11 PM 10 T



RECEIVED
AZ STATE OFFICE

2011 AUG 12 P 2:30

PHOENIX, ARIZONA

Bureau of Land Management
Az State Office
One North Central Ave #800
Phoenix Az 85004-4427


8500484427



April Coble
8617 W Paradise Dr
Peoria, AZ 85345

PHOENIX AZ 850


11 AUG 11 PM 10 T



RECEIVED
STATE OFFICE
2011 AUG 12 P 2:30
PHOENIX, ARIZONA

Bureau of Land Management
Ariz. State Office
One North Central Ave #800
Phoenix Ariz 85004-4427

85004-4427



United States Department of the Interior
Bureau of Land Management
 LANDS/RECREATION & PLANNING
 ONE N CENTRAL AVE
 PHOENIX, AZ 85004 -2203
 Phone: 602-417-9200

Receipt

No: 2436705

Transaction #: 2512362	ENTERED INTO COMPUTER
Date of Transaction: 09/22/2011	
CUSTOMER: SEP 26 2011 PB	
ROBERT COBLE 8617 W PARADISE DR PEORIA,AZ 85345-8179 US	

LINE #	QTY	DESCRIPTION	REMARKS	UNIT PRICE	TOTAL
1	1.00	LOCATABLE MINERALS / MINING CLAIMS-NOT NEW-UNADJUD,ONE AUTH NO. ONLY / MINING CLAIM MONEY RECEIVED CASES: AMC396393/\$10.00	POL (1)	- n/a -	10.00
TOTAL:					\$10.00

PAYMENT INFORMATION			
NOTE: Items will appear on credit card statement as "Bureau of Land Mgmt CO".			
1	AMOUNT:	10.00	POSTMARKED: N/A
	TYPE:	CREDIT CARD	RECEIVED: 09/22/2011
	NAME:	COBLE, ROBERT 8617 W PARADISE DR PEORIA AZ 85345-8179 US	
	CARD NO:	XXXXXXXXXXXX5252	AUTH CODE: 333891
	NAME ON CARD:	APRIL COBLE	
	EXPIRES:	01/2013	
	SIGNATURE:		

REMARKS

This receipt was generated by the automated BLM Collections and Billing System and is a paper representation of a portion of the official electronic record contained therein.

UNITED STATES DEPARTMENT OF THE INTERIOR
BUREAU OF LAND MANAGEMENT

353
DAA

AME 396393

FORM APPROVED
OMB NO. 1004-0114
Expires: February 28, 2010

MAINTENANCE FEE WAIVER CERTIFICATION

SEE INSTRUCTIONS ON REVERSE

1. This small miner waiver is filed for the assessment year beginning at noon on September 1, 2010, and ending at noon on September 1, 2011.
2. The undersigned and all related parties owned ten or fewer mining claims, mill, or tunnel sites located and maintained on Federal lands in the United States of America on September 1, 2010.
3. The undersigned have performed the assessment work **required by law** for each mining claim listed **prior to filing this waiver** and understand that by filing this form; an affidavit of assessment work **must** be recorded by the December 30th following the filing of this waiver.
4. The undersigned understand that if the assessment work obligation has not yet come due under 30 U.S.C. 28 (for those claims in their first assessment year only); a notice of intent to hold reciting this condition **must** be recorded by the December 30th following the filing of this waiver.
5. The undersigned understand that mill and tunnel sites may also be listed upon this waiver and be waived from payment of the maintenance fee; and that a notice of intent to hold for these sites is required to be recorded by the December 30th immediately following the filing of this waiver.
6. The undersigned understand and acknowledge that pursuant to 43 U.S.C. 1212 and 18 U.S.C. 1001; the filing or recording of a false, fictitious, or fraudulent document with the Bureau of Land Management may result in a fine of up to \$250,000, a prison term not to exceed five years, or both.
7. The mining claims, mill or tunnel sites for which this waiver from payment of the maintenance fees is requested are:

CLAIM OR SITE NAME	BLM RECORDATION SERIAL NUMBER
1. <u>Pay DIRT</u>	✓ <u>396393</u>
2.	
3.	
4.	
5.	
6.	
7.	
8.	
9.	
10.	

The owner(s) (claimants) of the above mining claims and sites are:

ROBERT L. COBLE
(Owner's Name - Please Print)

8617 W PARADISE DR
(Street or P.O. Box)

PEORIA AZ 85345
(City) (State) (Zip Code)

Robert L Coble
(Owner's Signature)

April S Coble
(Owner's Name - Please Print)

SAME AS ABOVE
(Street or P.O. Box)

(City) (State) (Zip Code)

April S Coble
(Owner's Signature)

RECEIVED
BLM ARIZONA STATE OFFICE
2010 APR 23 A 9:10
PHOENIX, ARIZONA

(Owner's Name - Please Print)

(Street or P.O. Box)

(City) (State) (Zip Code)

(Owner's Signature)

(Continued on page 2)

9/15/2010
ENTERED INTO COMPUTER

(Owner's Name - Please Print)	(Owner's Signature)		
(Street or P.O. Box)	(City)	(State)	(Zip Code)
(Owner's Name - Please Print)	(Owner's Signature)		
(Street or P.O. Box)	(City)	(State)	(Zip Code)
(Owner's Name - Please Print)	(Owner's Signature)		
(Street or P.O. Box)	(City)	(State)	(Zip Code)
(Owner's Name - Please Print)	(Owner's Signature)		
(Street or P.O. Box)	(City)	(State)	(Zip Code)

INSTRUCTIONS

- | | |
|--|--|
| <ol style="list-style-type: none"> 1. This certification is made under the provisions of § 1744 of Title 43 and § 28-28k of Title 30 of the United States Code; and the regulations thereunder (43 CFR Part 3830). 2. The claimant(s) must fill in the dates in paragraph 1 for the beginning and ending of the assessment year for which this waiver is sought. 3. The claimant(s) must fill in the date in paragraph 2 for the beginning of the assessment year for which this waiver is sought. 4. All claim and site names and Bureau of Land Management (BLM) serial numbers must be listed for the mining claims, mill sites, and tunnel sites for which the waiver is sought. 5. All owners of the mining claims, mill sites, and tunnel sites and their addresses must be given. 6. This waiver form must be signed by all the claimants or their designated agent, in original form. If an agent is designated, a notarized designation of agent, signed by all of the claimants with proper address given, must be submitted with this waiver. | <ol style="list-style-type: none"> 7. This form must be filed no later than September 1st for the upcoming assessment year in the BLM State Office where the mining claims or sites are recorded, or the waiver cannot be granted by the BLM. (Example: to obtain a waiver for the assessment year 2000, which begins at noon on September 1, 1999, you must qualify for and file for a waiver no later than September 1, 1999, in the proper BLM State Office). 8. For all mining claims which require assessment work, you must record an affidavit of labor on or before the December 30th immediately following the filing of this waiver. For all other mining claims or sites waived, you must record a notice of intent to hold on or before the December 30th immediately following the filing of this waiver. 9. Mill and tunnel sites may also be listed upon this waiver and be waived from payment of the maintenance fee. A notice of intent to hold for these sites is required to be filed by the December 30th following the filing of this waiver. |
|--|--|

NOTICE/BURDEN HOURS STATEMENT

The Privacy Act of 1974, *as amended*, and the regulation in 43 CFR 2.48(d) provide that you be furnished the following information in connection with the information required by this certification of waiver from rental fees.

AUTHORITY: 30 U.S.C. 28-28k; 43 U.S.C. 1201, 1457, 1740, and 1744; and 43 CFR 3830.

PRINCIPLE PURPOSE: This information is to be used to verify that the owner(s) (claimants) of a mining claim has complied with 30 U.S.C. 28f and is entitled to perform assessment work in lieu of paying the maintenance fee for the mining claims listed on this form.

ROUTINE USE: (1) Adjudication of the claimant(s) certification of waiver from paying the maintenance fee otherwise required by 30 U.S.C. 28f. (2) Disclosure may be made to appropriate Federal agencies when location is made within the agency's geographic area of responsibility. (3) Information from the record and/or the record will be transferred to the appropriate Federal, State, or local agency, or a member of the public in response to a specific request for pertinent information. (4) Information may also be provided to the Department of Justice or in a proceeding before a court or adjudicative body; or to Federal, State, local or foreign agencies when needed for enforcement of civil or criminal codes or applicable regulations concerning title rights upon the public land.

EFFECT OF NOT PROVIDING INFORMATION: Disclosure of this information is required by 30 U.S.C. 28f and 43 CFR Part 3830 for those qualified claimants wishing to take the small miner waiver allowed. Failure to supply the information required in this form to support the claimants certification of waiver from payment of the otherwise required maintenance fees will result in the waiver being disallowed and the mining claims subject to forfeiture by BLM under 30 U.S.C. 28i.

The Paperwork Reduction Act of 1995 requires us to inform you that: This information is being collected to allow the BLM to determine if you qualify for a waiver from the payment of \$100 per mining claim or site maintenance fee established in 30 U.S.C. 28f and the implementing regulations at 43 CFR 3830. A response to this request is required in accordance with the statute to obtain your benefit.

BLM would like you to know that you do not have to respond to this, or any other, Federal agency-sponsored information collection unless it displays a currently valid OMB control number.

Public reporting burden for this form is estimated to average 20 minutes (.33 hours) per response, including time to review instructions, gathering and maintaining data, and completing and reviewing the form. Direct comments regarding this burden estimate, or any other aspect of this form, to the U.S. Department of the Interior, Bureau of Land Management, (1004-0114) Bureau Information Collection Clearance Officer (WO-630), Mail Stop 401 LS, 1849 C St., N.W., Washington, D.C. 20240.

FOR OFFICIAL USE ONLY

(Owner's Name - Please Print)	(Owner's Signature)		
(Street or P.O. Box)	(City)	(State)	(Zip Code)
(Owner's Name - Please Print)	(Owner's Signature)		
(Street or P.O. Box)	(City)	(State)	(Zip Code)
(Owner's Name - Please Print)	(Owner's Signature)		
(Street or P.O. Box)	(City)	(State)	(Zip Code)
(Owner's Name - Please Print)	(Owner's Signature)		
(Street or P.O. Box)	(City)	(State)	(Zip Code)

Title 18 U.S.C. Section 1001 and Title 43 U.S.C. Section 1212 makes it a crime for any person knowingly and willfully to make to any department or agency of the United States any false, fictitious or fraudulent statements or representations as to any matter within its jurisdiction.

INSTRUCTIONS

1. This certification is made under the provisions of §1744 of Title 43 and § 28-28k of Title 30 of the United States Code; and the regulations thereunder (43 CFR Part 3830).
2. The claimant(s) must fill in the dates in paragraph 1 for the beginning and ending of the assessment year for which this waiver is sought.
3. The claimant(s) must fill in the date in paragraph 2 for the beginning of the assessment year for which this waiver is sought.
4. All claim and site names and Bureau of Land Management (BLM) serial numbers must be listed for the mining claims, mill sites, and tunnel sites for which the waiver is sought.
5. All owners of the mining claims, mill sites, and tunnel sites and their addresses must be given.
6. This waiver form must be signed by all the claimants or their designated agent, in original form. If an agent is designated, a notarized designation of agent, signed by all of the claimants with proper address given, must be submitted with this waiver.
7. This form must be filed no later than September 1st for the upcoming assessment year in the BLM State Office where the mining claims or sites are recorded, or the waiver cannot be granted by the BLM. (Example: to obtain a waiver for the assessment year 2000, which begins at noon on September 1, 1999, you must qualify for and file for a waiver no later than September 1, 1999, in the proper BLM State Office).
8. For all mining claims which require assessment work, you must record an affidavit of labor on or before the December 30th immediately following the filing of this waiver. For all other mining claims or sites waived, you must record a notice of intent to hold on or before the December 30th immediately following the filing of this waiver.
9. Mill and tunnel sites may also be listed upon this waiver and be waived from payment of the maintenance fee. A notice of intent to hold for these sites is required to be filed by the December 30th following the filing of this waiver.

RECEIVED
 BLM AZ STATE OFFICE
 2010 AUG 23 A 9:10
 PHOENIX, ARIZONA

FOR OFFICIAL USE ONLY

When Recorded Return Document to:

ROBERT COBLE
8617 W PARADISE DR
PEORIA AZ 85345

Check here is this is a change of address.

Telephone: 623 826 7577

E-mail address: Coble46@gmail.com

AFFIDAVIT OF PERFORMANCE OF ANNUAL WORK

1. State of Arizona, County of YAVAPAI ss:

2. I (Name) ROBERT COBLE

3. Reside at (Address) 8617 W PARADISE DR

City PEORIA County MARICOPA

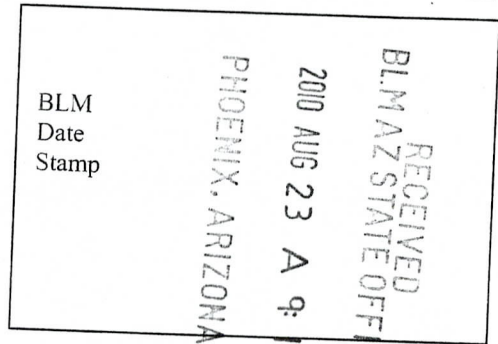
State AZ Zip 85345 being duly sworn, depose and say that I am a citizen of the United States, more than eighteen years of age, and that all of the facts set forth in this affidavit, subject to the provisions and penalties of 18 U.S.C. 1001 pertaining to the filing of false, fictitious, or fraudulent statements with the United States, are true and correct according to the best of my knowledge, information and belief.

4. Owner's name and address (If not shown in Items 1-3 above), _____

5. That I am personally acquainted with the mining claim(s). The work and improvements were made by and at the expense of the owner(s) of said claim(s). Said contiguous group of claims, listed on this document, are situated in the

(optional) Mining District: YAVAPAI County, Arizona.

Line No.	AMC NUMBER	CLAIM/SITE NAME	COUNTY RECORDER DATA (If available)	TWP	RNG	SEC
1	396393	Pay Dirt		11N	1E	15
2						
3						
4						
5						
6						



9/15/2010 TS
ENTERED INTO COMPUTER

RECEIVED
BLM AZ STATE OFFICE
2010 AUG 23 A 9:10
PHOENIX, ARIZONA

BLM
Date
Stamp

7					
8					
9					
10					

6. That between the dates starting at 12 o'clock noon on September 1, 2009 and ending at 12 o'clock noon on September 1, 2010 at least \$ _____ dollars worth of work and improvements were done and performed upon said claim(s) or upon one or more of a contiguous group of claims for the benefit of all, wholly or partly outside of a contiguous group of claims for the benefit of all, not including the location work.

7. That the following persons were employed to perform the work and improvements described herein: _____

8. That the work and improvements performed were: REMOVED TRASH AND OLD Debris
From previous miners ex: rusted sluices, miners moss, old pans- took to
Dump. PERFORMED sampling & kept ROAD free of debris

9. Dated: 8/16/10 Signature: Robert Coble


SUBSCRIBED AND SWORN TO before me, a Notary Public, this 16th day of AUGUST 2010

By: Mary Carson

Notary Public ARIZONA - MARICOPA COUNTY

My Commission Expires 7-21-2013

Bureau of Land Management
Arizona State Office
www.az.blm.gov



No. of Claims: 1 x \$10 = \$10.00
Check No.: 45100 Init. A.C.
Receipt No.: 2198566
For BLM Use Only

Form: MCF108
Revised Jan. 2006
Page 2 of 2

United States Department of the Interior
Bureau of Land Management
 LANDS/RECREATION & PLANNING
 ONE N CENTRAL AVE
 PHOENIX, AZ 85004 -2203
 Phone:

Receipt

No: 2198566

Transaction #: 2268471	
Date of Transaction: 08/24/2010	
CUSTOMER:	ROBERT COBLE 8617 W PARADISE DR PEORIA, AZ 85345-8179 US

LINE #	QTY	DESCRIPTION	REMARKS	UNIT PRICE	TOTAL
1	1.00	LOCATABLE MINERALS / MINING CLAIMS-NOT NEW-UNADJUD, ONE AUTH NO. ONLY / MINING CLAIM MONEY RECEIVED CASES: AMC396393/\$10.00	POL (1) 2010 / MAINT WAIVER (1) 2011	- n/a -	10.00
TOTAL:					\$10.00

PAYMENT INFORMATION			
1	AMOUNT:	10.00	POSTMARKED: N/A
	TYPE:	CHECK	RECEIVED: 08/24/2010
	CHECK NO:	4560	
	NAME:	COBLE, ROBERT 8617 W PARADISE DR PEORIA AZ 85345-8179 US	

REMARKS

This receipt was generated by the automated BLM Collections and Billing System and is a paper representation of a portion of the official electronic record contained therein.

479

UNITED STATES DEPARTMENT OF THE INTERIOR
BUREAU OF LAND MANAGEMENT

LR

FORM APPROVED
OMB NO. 1004-0114
Expires: February 28, 2010

MAINTENANCE FEE WAIVER CERTIFICATION

SEE INSTRUCTIONS ON REVERSE

Amc 396393

1. This small miner waiver is filed for the assessment year beginning at noon on September 1, 2009 and ending at noon on September 1, 2010.
2. The undersigned and all related parties owned ten or fewer mining claims, mill, or tunnel sites located and maintained on Federal lands in the United States of America on September 1, 2009.
3. The undersigned have performed the assessment work **required by law** for each mining claim listed **prior to filing this waiver** and understand that by filing this form; an affidavit of assessment work **must** be recorded by the December 30th following the filing of this waiver.
4. The undersigned understand that if the assessment work obligation has not yet come due under 30 U.S.C. 28 (for those claims in their first assessment year only); a notice of intent to hold reciting this condition **must** be recorded by the December 30th following the filing of this waiver.
5. The undersigned understand that mill and tunnel sites may also be listed upon this waiver and be waived from payment of the maintenance fee; and that a notice of intent to hold for these sites is required to be recorded by the December 30th immediately following the filing of this waiver.
6. The undersigned understand and acknowledge that pursuant to 43 U.S.C. 1212 and 18 U.S.C. 1001; the filing or recording of a false, fictitious, or fraudulent document with the Bureau of Land Management may result in a fine of up to \$250,000, a prison term not to exceed five years, or both.
7. The mining claims, mill or tunnel sites for which this waiver from payment of the maintenance fees is requested are:

CLAIM OR SITE NAME	BLM RECORDATION SERIAL NUMBER
1. <u>Ray Diet</u>	<u>Amc # 396 393</u>
2.	
3.	
4.	
5.	
6.	
7.	
8.	
9.	
10.	

The owner(s) (claimants) of the above mining claims and sites are:

Robert Coble
(Owner's Name - Please Print)
8617 W. Paradise Drive
(Street or P.O. Box)
Peoria AZ 85345
(City) (State) (Zip Code)

Robert Coble
(Owner's Signature)

April Coble
(Owner's Name - Please Print)
8617 W PARADISE DR
(Street or P.O. Box)
Peoria AZ 85345
(City) (State) (Zip Code)

April Coble
(Owner's Signature)

(Owner's Name - Please Print)

(Street or P.O. Box)

(City) (State) (Zip Code)

PHOENIX, ARIZONA
AUG 21 P 1:55
RECEIVED
BLMAZ STATE OFFICE

(Continued on page 2)

SEP 28 2009
ENTERED INTO COMPUTER

(Owner's Name - Please Print)	(Owner's Signature)		
(Street or P.O. Box)	(City)	(State)	(Zip Code)
(Owner's Name - Please Print)	(Owner's Signature)		
(Street or P.O. Box)	(City)	(State)	(Zip Code)
(Owner's Name - Please Print)	(Owner's Signature)		
(Street or P.O. Box)	(City)	(State)	(Zip Code)
(Owner's Name - Please Print)	(Owner's Signature)		
(Street or P.O. Box)	(City)	(State)	(Zip Code)

INSTRUCTIONS

1. This certification is made under the provisions of § 1744 of Title 43 and § 28-28k of Title 30 of the United States Code; and the regulations thereunder (43 CFR Part 3830).
2. The claimant(s) **must** fill in the dates in paragraph 1 for the beginning and ending of the assessment year for which this waiver is sought.
3. The claimant(s) **must** fill in the date in paragraph 2 for the beginning of the assessment year for which this waiver is sought.
4. All claim and site names and Bureau of Land Management (BLM) serial numbers **must** be listed for the mining claims, mill sites, and tunnel sites for which the waiver is sought.
5. All owners of the mining claims, mill sites, and tunnel sites and their addresses **must** be given.
6. This waiver form **must** be signed by all the claimants or their designated agent, in original form. If an agent is designated, a notarized designation of agent, signed by all of the claimants with proper address given, **must** be submitted with this waiver.
7. This form **must** be filed no later than September 1st for the upcoming assessment year in the BLM State Office where the mining claims or sites are recorded, or the waiver cannot be granted by the BLM. (Example: to obtain a waiver for the assessment year 2000, which begins at noon on September 1, 1999, you **must** qualify for and file for a waiver no later than September 1, 1999, in the proper BLM State Office).
8. For all mining claims which require assessment work, you **must** record an affidavit of labor on or before the December 30th immediately following the filing of this waiver. For all other mining claims or sites waived, you must record a notice of intent to hold on or before the December 30th immediately following the filing of this waiver.
9. Mill and tunnel sites may also be listed upon this waiver and be waived from payment of the maintenance fee. A notice of intent to hold for these sites is required to be filed by the December 30th following the filing of this waiver.

NOTICE/BURDEN HOURS STATEMENT

The Privacy Act of 1974, *as amended*, and the regulation in 43 CFR 2.48(d) provide that you be furnished the following information in connection with the information required by this certification of waiver from rental fees.

AUTHORITY: 30 U.S.C. 28-28k, 43 U.S.C. 1201, 1457, 1740, and 1744; and 43 CFR 3830.

PRINCIPLE PURPOSE: This information is to be used to verify that the owner(s) (claimants) of a mining claim has complied with 30 U.S.C. 28f and is entitled to perform assessment work in lieu of paying the maintenance fee for the mining claims listed on this form.

ROUTINE USE: (1) Adjudication of the claimant(s) certification of waiver from paying the maintenance fee otherwise required by 30 U.S.C. 28f. (2) Disclosure may be made to appropriate Federal agencies when location is made within the agency's geographic area of responsibility. (3) Information from the record and/or the record will be transferred to the appropriate Federal, State, or local agency, or a member of the public in response to a specific request for pertinent information. (4) Information may also be provided to the Department of Justice or in a proceeding before a court or adjudicative body; or to Federal, State, local or foreign agencies when needed for enforcement of civil or criminal codes or applicable regulations concerning title rights upon the public land.

EFFECT OF NOT PROVIDING INFORMATION: Disclosure of this information is required by 30 U.S.C. 28f and 43 CFR Part 3830 for those qualified claimants wishing to take the small miner waiver allowed. Failure to supply the information required in this form to support the claimants certification of waiver from payment of the otherwise required maintenance fees will result in the waiver being disallowed and the mining claims subject to forfeiture by BLM under 30 U.S.C. 28i.

The Paperwork Reduction Act of 1995 requires us to inform you that:

This information is being collected to allow the BLM to determine if you qualify for a waiver from the payment of \$100 per mining claim or site maintenance fee established in 30 U.S.C. 28f and the implementing regulations at 43 CFR 3830. A response to this request is required in accordance with the statute to obtain your benefit.

BLM would like you to know that you do not have to respond to this, or any other, Federal agency-sponsored information collection unless it displays a currently valid OMB control number.

Public reporting burden for this form is estimated to average 20 minutes (.33 hours) per response, including time to review instructions, gathering and maintaining data, and completing and reviewing the form. Direct comments regarding this burden estimate, or any other aspect of this form, to the U.S. Department of the Interior, Bureau of Land Management, (1004-0114) Bureau Information Collection Clearance Officer (WO-630), Mail Stop 401 LS, 1849 C St., N.W., Washington, D.C. 20240.

PHOENIX, ARIZONA
 FOR OFFICIAL USE ONLY
 2009 AUG 21 P 1:55
 RECEIVED
 BLM AZ STATE OFFICE

When Recorded Return Document to:
Robert Coble
8617 W PARADISE DR
PEORIA AZ 85345

Check here is this is a change of address.
 Telephone: 623-826-7577
 E-mail address: Coble46@gmail.com

AFFIDAVIT OF PERFORMANCE OF ANNUAL WORK

1. State of Arizona, County of YAVAPAI ss:
 2. I (Name) Robert Coble
 3. Reside at (Address) 8617 W PARADISE DR
 City Peoria County Maricopa

RECEIVED
 BLM AZ STATE OFFICE
 PHOENIX, ARIZONA
 2009 AUG 21 P 1:55
 BLM
 Date
 Stamp

State AZ Zip 85345 being duly sworn, depose and say that I am a citizen of the United States, more than eighteen years of age, and that all of the facts set forth in this affidavit, subject to the provisions and penalties of 18 U.S.C. 1001 pertaining to the filing of false, fictitious, or fraudulent statements with the United States, are true and correct according to the best of my knowledge, information and belief.

4. Owner's name and address (If not shown in Items 1-3 above). _____

5. That I am personally acquainted with the mining claim(s). The work and improvements were made by and at the expense of the owner(s) of said claim(s). Said contiguous group of claims, listed on this document, are situated in the _____ (optional) Mining District; YAVAPAI County, Arizona.

Line No.	AMC NUMBER	CLAIM/SITE NAME	COUNTY RECORDER DATA (If available)	TWP	RNG	SEC
1	396393	Pay Dirt		11N	1E	15
2						
3						
4						
5						
6						

SEP 28 2009 TS
 ENTERED INTO COMPUTER

RECEIVED
 2009 AUG 21 P 1:55
 PHOENIX, ARIZONA
 BLM
 Date
 Stamp

7						
8						
9						
10						

6. That between the dates starting at 12 o'clock noon on September 1, 2008 and ending at 12 o'clock noon on September 1, 2009 at least \$ 180 dollars worth of work and improvements were done and performed upon said claim(s) or upon one or more of a contiguous group of claims for the benefit of all, wholly or partly outside of a contiguous group of claims for the benefit of all, not including the location work.


7. That the following persons were employed to perform the work and improvements described herein: _____

8. That the work and improvements performed were: Roads kept up and cleared. Kept trails open. Performed sampling, and removed trash

9. Dated: 9/17/09 Signature: Robert Coble

SUBSCRIBED AND SWORN TO before me, a Notary Public, this 17th day of AUGUST 2009

By: Mary Carson
 Notary Public Phoenix, Arizona Maricopa County



My Commission Expires 7-21-2013

No. of Claims: 1 x \$10 = \$10
 Check No.: 4320 Init. RC
 Receipt No.: 1984268
 For BLM Use Only

Bureau of Land Management
 Arizona State Office
www.az.blm.gov

United States Department of the Interior
Bureau of Land Management
 BUSINESS & SUPPORT SVCS DIV
 ONE N CENTRAL AVE SUITE 800
 PHOENIX, AZ 85004 -4427
 Phone: (602) 417-9200

Receipt

No: 1984268

Transaction #: 2048352	
Date of Transaction: 08/21/2009	
CUSTOMER:	ROBERT COBLE 8617 W PARADISE DR PEORIA, AZ 85345-8179 US

LINE #	QTY	DESCRIPTION	REMARKS	UNIT PRICE	TOTAL
1	1.00	LOCATABLE MINERALS / MINING CLAIMS- NOT NEW-UNADJUD, ONE AUTH NO. ONLY / MINING CLAIM MONEY RECEIVED CASES: AMC396393/\$10.00	WAIV & POL (1)	- n/a -	10.00
TOTAL:					\$10.00

PAYMENT INFORMATION					
1	AMOUNT:	10.00	POSTMARKED:	N/A	
	TYPE:	CHECK	RECEIVED:	08/21/2009	
	CHECK NO:	4320			
	NAME:	COBLE, ROBERT 8617 W PARADISE DR PEORIA AZ 85345-8179 US			

REMARKS

This receipt was generated by the automated BLM Collections and Billing System and is a paper representation of a portion of the official electronic record contained therein.

NOTICE!!

These documents have been scanned!

Do not place un-scanned documents beneath this notice!

Do not remove this notice from this file!

GPO Jacket No. 560-102
Print Order 61540
Rise Business Services, LLC
Job=AZ15 5/22/2019




Box Number= AZ15076



Claim Begin-End: AMC396393-AMC396393

5 Miscellaneous



AZ15076-18

AMC396025-AMC396393

**NO
DOCUMENTS
FOUND**

NO DOCUMENTS FOUND
NO DOCUMENTS FOUND

NOTICE!!

These documents have been scanned!

Do not place un-scanned documents beneath this notice!

Do not remove this notice from this file!

GPO Jacket No. 560-102
Print Order 61540
Rise Business Services, LLC
Job=AZ15 5/22/2019



Box Number= AZ15076



Claim Begin-End: AMC396393-AMC396393

6 Location Notices-Amendments and Supporting Documents



AZ15076-18

AMC396025-AMC396393

MINING CLAIM STATUS REPORT

MTP CHECKED BY EG
GEO CHECKED BY EG

DATA ENTRY _____

LEAD SERIAL NO. AMC 396393 THROUGH AMC _____

# <u>1</u> LODE	LOCATION FEE @ \$30 =	\$ <u>30.</u>
# _____ PLACER	PROCESSING FEE @ \$15 =	\$ <u>15.</u>
# _____ ASSOCIATION PL	MAINTENANCE FEE @ \$125 =	\$ <u>125.</u>
# _____ MILL SITE	OVERAGE	\$ _____
# _____ TUNNEL SITE	SHORTAGE	\$ _____
	OTHER FEES	\$ _____
ENOUGH LOCATORS	TOTAL	\$ <u>170.00</u>

YES [] NO [] _____

OVER-THE-COUNTER MAIL [] TIMELY FILED: YES NO []

LEGAL DESCRIPTION: T 11N R 1E SEC 15
T _____ R _____ SEC _____
T _____ R _____ SEC _____
T _____ R _____ SEC _____

BLM [] FOREST SERVICE Percott SUBJ TO PL 359: YES [] NO

WILDERNESS AREA: NO YES [] _____

SPLIT ESTATE: SX [] PX [] SRHA [] OTHER [] _____ N/A []
PROPER NOTICE FILED IF LOCATED ON SRHA LANDS-YES [] NO [] N/A []

RECONVEYED MINERALS ON BLM LANDS REQUIRE OPENING ORDERS FROM 1944 TO 1993. OPEN TO ENTRY ON: _____ N/A []

COMMENTS/STATUS: VOID [] PARTIALLY VOID [] PVT MINERALS []
WITHDRAWN LANDS [] OTHER [] _____

Claimant acknowledges that portions of the following claim(s) site(s) may be void or voidable. _____

Signature of claimant
FINAL ADJUDICATION ES DATE 9/2/09

AMC 396393



5
14
814

RETURN TO: KEVIN GILLETTE PO BOX 6 ASHFORK AZ 86320

Notice of Mining Claim Location Amendment
PAYDIRT Lode Amc# 396393

LOCATION NOTICE FOR LODE MINING CLAIM

NOTICE IS HEREBY GIVEN that the PAYDIRT
lode mining claim has been located
by KEVIN GILLETTE whose current mailing
address is PO BOX 6 ASHFORK AZ 86320

RECEIVED
BLM AZ STATE OFFICE
2009 JUN -3 A 10:13
PHOENIX, ARIZONA
BLM
Date
Stamp

The general course of this claim is NORTH - SOUTH and it is situated in YAVAPAI
County, Arizona. This claim is 1320 feet in length and 600 feet in width. This claim runs
from the location monument on which this location notice is posted approximately 1320 feet in a
S direction to the S end line and 0' feet in a N direction to the
N end line. This claim is marked by six monuments, one at each corner and one at the center of each
end line of the claim.

The location monument on which this notice is posted is situated within Section 15, Township 11
N., Range 1 E, Gila Salt River Base and Meridian, Arizona and this claim encompasses portions
of the following quarter section (s), section (s), Township (s) and Range (s) NE 1/4 OF SECTION
15 T. 11 N. R. 1 E.

Gila Salt River Base and Meridian, Arizona:

The locality of this claim with reference to some natural object or permanent monument and additional information
(if any) concerning its locality are as follows: 2500' SOUTH OF HOOK TANK

DATED AND POSTED on the ground this 29 day of MARCH, 2009.

LOCATOR (s) Kevin Gillette

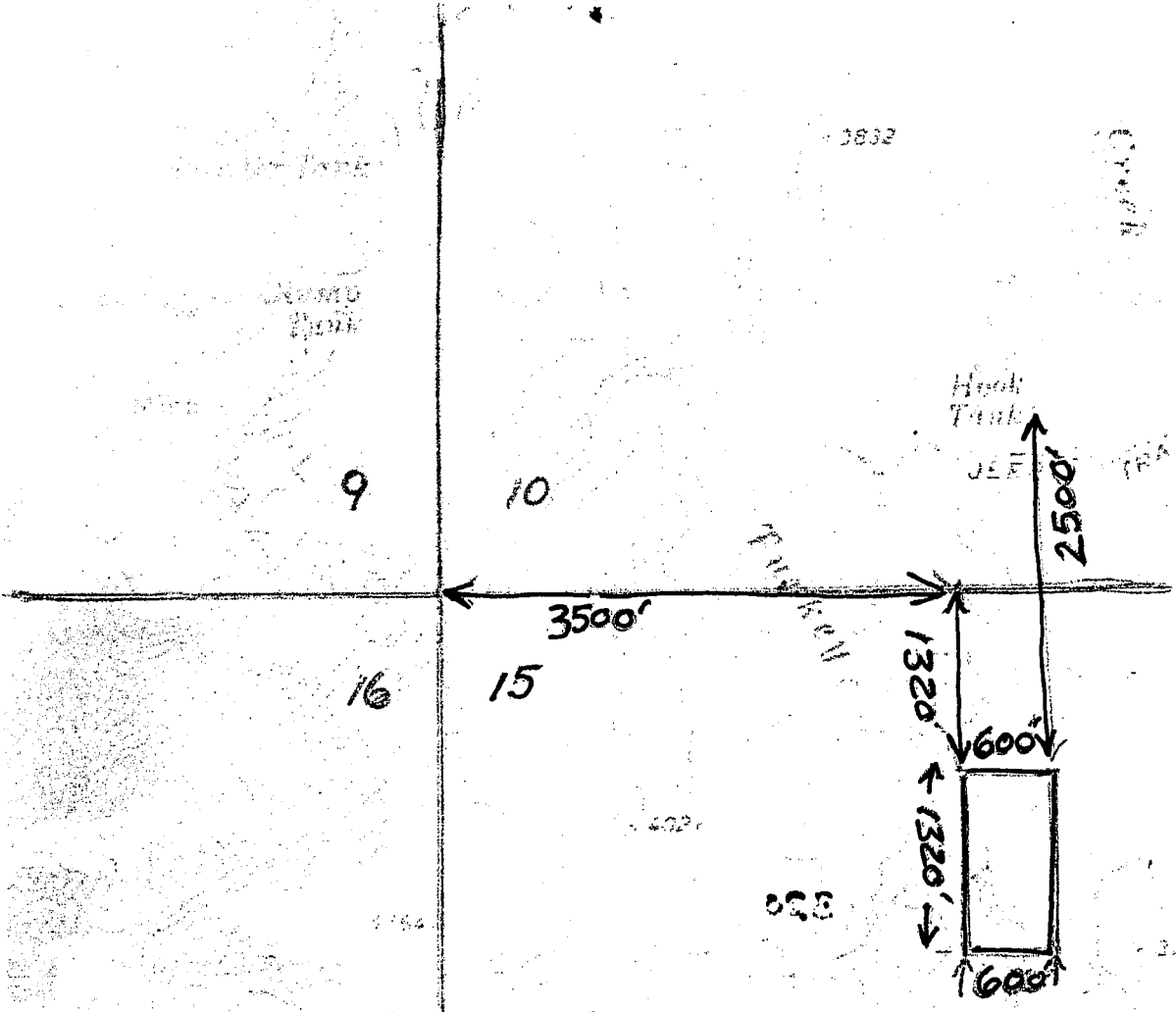
ENTERED INTO COMPUTER

4/2/09 TES

1/50



1/2 mi NE of Cleator, Arizona, United States 01 Jul 1974



RECORDERS MEMO: LEGIBILITY
QUESTIONABLE FOR GOOD REPRODUCTION

Scale: 1" =



1. The above map depicts the PAYDIRT mining claim, which is located in Section (s) 15, Township 11 N, Range 1 E, Gila and Salt River Base and Meridian, YAVAPAI County, Arizona.

2. The type of corner and location monuments used are as follows: 2" x 2" WOOD

3. The bearings and distances in degrees and feet between claim corners are as depicted on the map.

Form MCF100a
Revised July 2005

United States Department of the Interior
Bureau of Land Management
 BUSINESS & SUPPORT SVCS DIV
 ONE N CENTRAL AVE SUITE 800
 PHOENIX, AZ 85004 -4427
 Phone: (602) 417-9200

Receipt

No: 1932872

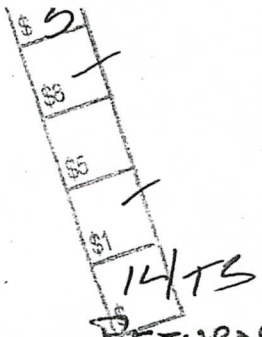
Transaction #: 1995968	
Date of Transaction: 06/03/2009	
CUSTOMER:	KEVIN GILLETTE PO BOX 6 ASH FORK, AZ 86320-0006 US

LINE #	QTY	DESCRIPTION	REMARKS	UNIT PRICE	TOTAL
1	1.00	LOCATABLE MINERALS / MINING CLAIMS-NOT NEW-UNADJUD, ONE AUTH NO. ONLY / MINING CLAIM MONEY RECEIVED CASES: AMC396393/\$10.00	AMEND (1)	- n/a -	10.00
TOTAL:					\$10.00

PAYMENT INFORMATION					
1	AMOUNT:	10.00	POSTMARKED:	N/A	
	TYPE:	CASH	RECEIVED:	06/03/2009	
	NAME:	GILLETTE, KEVIN PO BOX 6 ASH FORK AZ 86320-0006 US			

REMARKS

This receipt was generated by the automated BLM Collections and Billing System and is a paper representation of a portion of the official electronic record contained therein.



B-4658 P-277
Page: 1 of 2
NML 4303008

RETURN TO: KEVIN GILLETTE PO Box 6 ASHFORK AZ. 86320

LOCATION NOTICE FOR LODE MINING CLAIM

NOTICE IS HEREBY GIVEN that the PAY DIRT
lode mining claim has been located

by KEVIN GILLETTE whose current mailing
address is PO BOX 6 ASHFORK AZ 86320

RECEIVED
BLM, AZ STATE OFFICE
2009 APR - 3 P 1:58
PHOENIX, AZ
BLM
Date
Stamp

The general course of this claim is NORTH - SOUTH and it is situated in YAVAPAI
County, Arizona. This claim is 1320 feet in length and 660' feet in width. This claim runs
from the location monument on which this location notice is posted approximately 1320' feet in a
N. direction to the N. end line and 0' feet in a S. direction to the
S. end line. This claim is marked by six monuments, one at each corner and one at the center of each
end line of the claim.

The location monument on which this notice is posted is situated within Section 15, Township 11
N., Range 1 E., Gila Salt River Base and Meridian, Arizona and this claim encompasses portions
of the following quarter section (s), section (s), Township (s) and Range (s) NE 1/4 OF SECTION
15 T. 11 N. R. 1 E.

Gila Salt River Base and Meridian, Arizona.

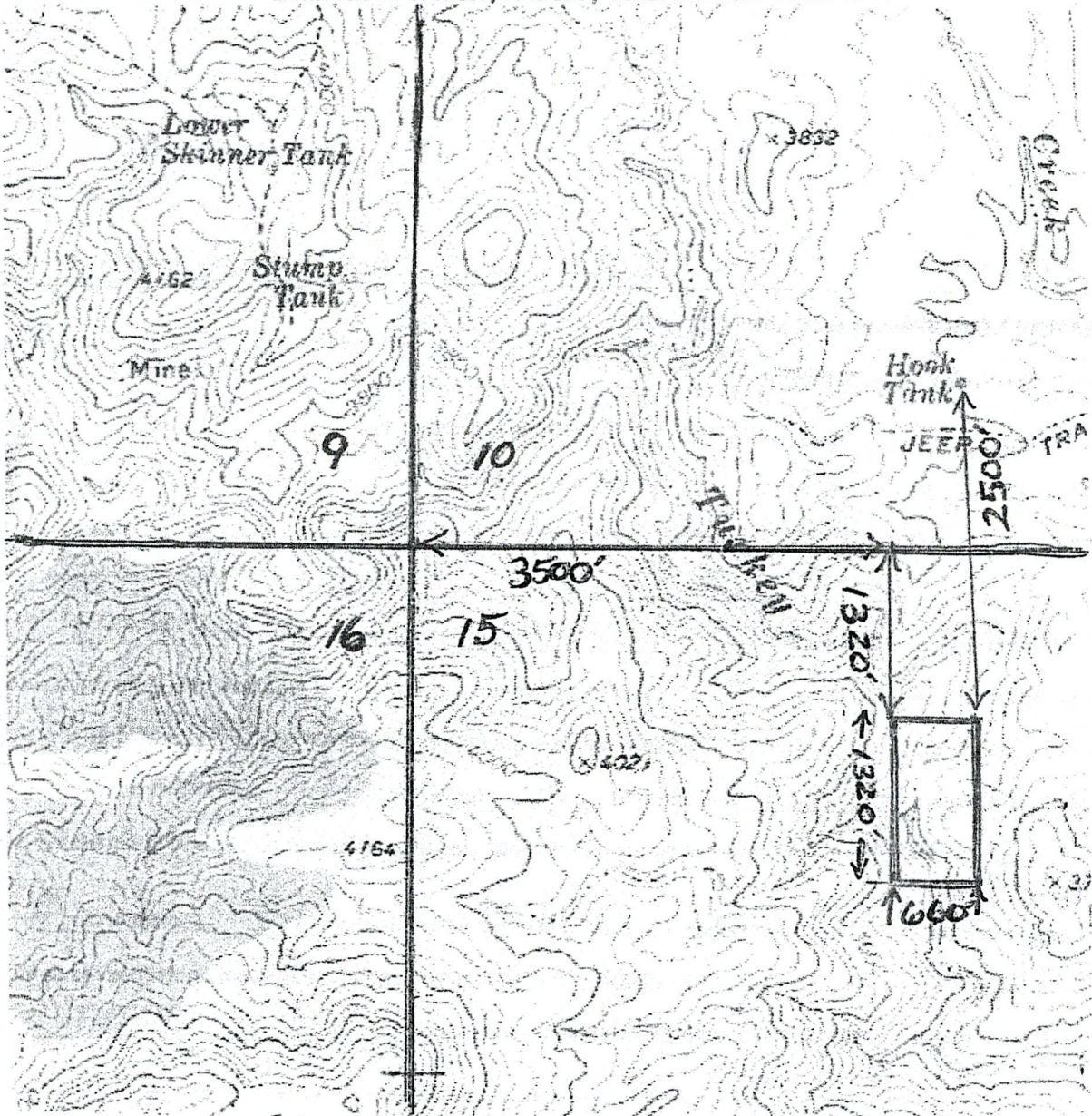
The locality of this claim with reference to some natural object or permanent monument and additional information
(if any) concerning its locality are as follows: NE CORNER OF CLAIM IS 2500'
SOUTH OF HOOK TANK

DATED AND POSTED on the ground this 29 day of MARCH, 2009.

LOCATOR (s) Kevin Gillette

Form MCF100
Revised July 2005

ANL: 346343



Scale: 1" =



1. The above map depicts the PAY DIRT mining claim, which is located in Section (s) 15, Township 11 N., Range 1 E., Gila and Salt River Base and Meridian, YAVAPAI County, Arizona.

2. The type of corner and location monuments used are as follows: WOOD / STONE

3. The bearings and distances in degrees and feet between claim corners are as depicted on the map.

Form MCF100a
Revised July 2005

This form is available from the Arizona Department of Mines & Mineral Resources and may be reproduced.

Input Parameters for Geographic Report with Land

System Id = CR

Admin State = AZ

Geo State =

Casetype Begins With

Case Disp Txt = AUTHORIZED, CANCELLED, EXPIRED, PENDING, REJECTED, RELINQUISHED, VOID, WITHDRAWN

Mer Twp Rng =

Section =

Mtrs = 14 0110N 0010E 015

Commodity =

Commodity Txt =

Pending Org =

Pend Org Decode =

Total Rows Returned: 0

NO WARRANTY IS MADE BY BLM FOR USE OF THE DATA
FOR PURPOSES NOT INTENDED BY BLM

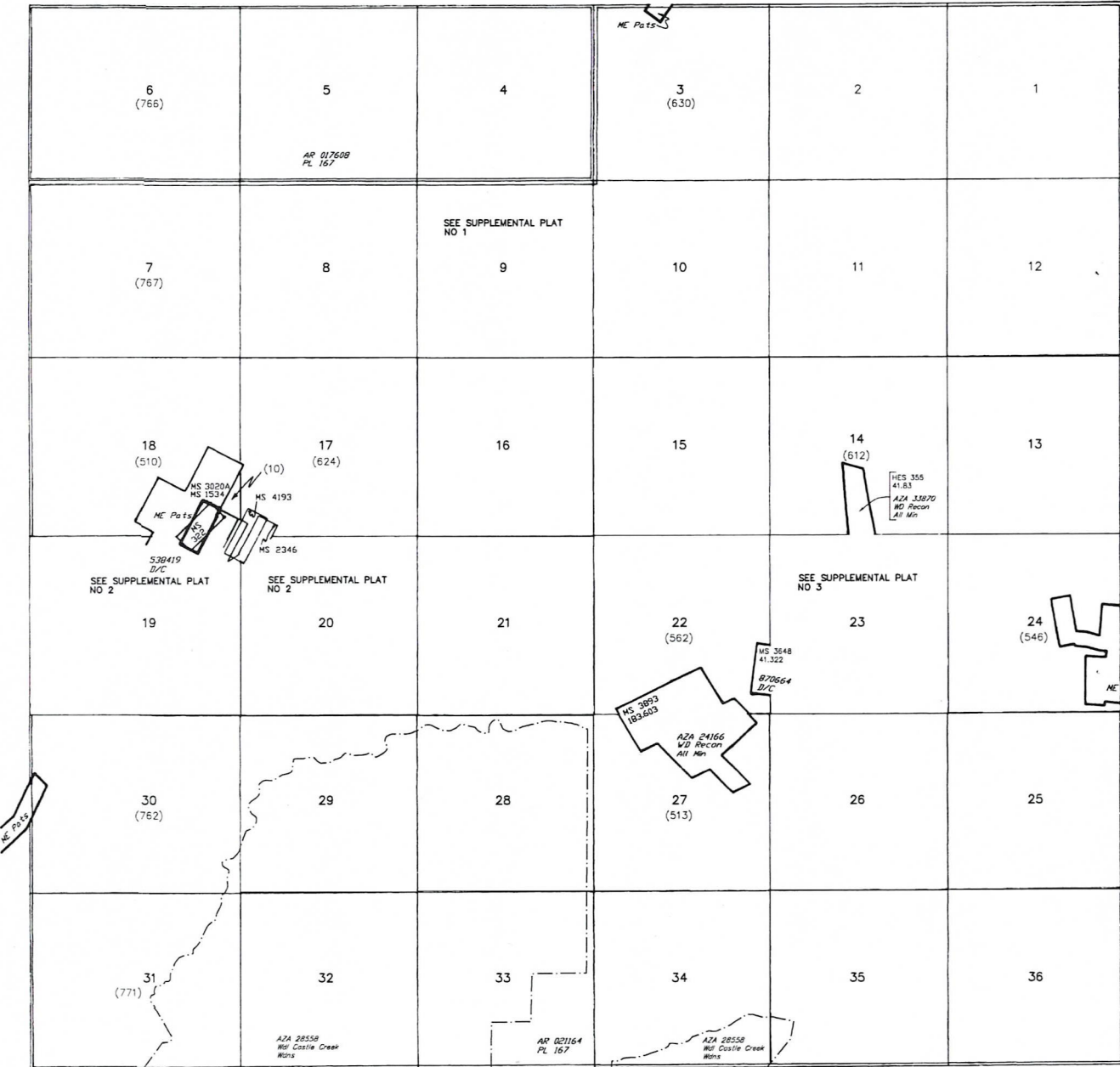
EBE96E JNV

UNSURVEYED TOWNSHIP 11 NORTH RANGE 1 EAST OF THE GILA AND SALT RIVER MERIDIAN, ARIZONA

PROTRACTION DIAGRAM NO 16 OFFICIALLY FILED 12/7/1959

YAVAPAI COUNTY
HASAYAMPKA FIELD OFFICE

**STATUS OF PUBLIC DOMAIN
LAND AND MINERAL TITLES**



INDEX TO SEGREGATED TRACTS				
RESURVEY		ORIGINAL SURVEY		
TRACT NO	T	R	SEC	SUBDIVISION

*FOR ORDERS AFFECTING DISPOSAL OR USE OF
UNIDENTIFIED LANDS WITHDRAWN FOR CLASSIFICATION,
MINERALS, WATER AND/OR OTHER PUBLIC PURPOSES,
REFER TO INDEX OF MISCELLANEOUS DOCUMENTS.*

All Tracts included in Well for Prescott NF Proc 10/21/1899

MDS 9 NW
10 SW
11 SE

A 9270 PL 359 W/1 Sec 25 & 36

SCALE in chains
10 5 0 10 20 30 40

WARNING STATEMENT
This plot is the Bureau's Record of Title, and should be used only as a graphic display of the township survey data. Record markers do not reflect title changes which may have been effected by lateral movements of rivers or other bodies of water. Refer to the cadastral surveys for official survey information.

CURRENT TO	BT	GSR Mer
8-19-2008	PV	T 11 N R 1 E

AR 396393